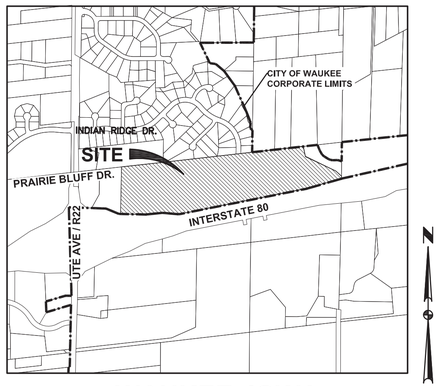
CONSTRUCTION PLANS FOR:

PAINTED WOODS SOUTH - PLAT 1

WAUKEE, IOWA

VICINITY MAP

NOT TO SCALE



WAUKEE, IOWA

INDEX OF SHEETS

NO.	DESCRIPTION
1	TITLE SHEET
2–3	TYPICAL SECTIONS AND DETAILS
4	QUANTITIES, GENERAL NOTES AND BID ITEM REFERENCE NOTES
5–7	HYDRANT COVERAGE PLAN
8–10	GRADING PLAN
11–13	EROSION AND SEDIMENT CONTROL PLAN
14–28	STORM & SANITARY SEWER PLAN AND PROFILE
29–40	WATERMAIN PLAN AND PROFILE
41–44	INTERSECTION DETAILS
45–46	LANDSCAPE PLAN

AS-BUILT DRAWINGS

AS–BUILT PLANS ARE BASED ON SURVEYED INVERT ELEVATIONS AND INFORMATION SUPPLIED BY THE CONTRACTOR. CIVIL DESIGN ADVANTAGE TAKES NO RESPONSIBILITY FOR UNAUTHORIZED CHANGES TO THE PLANS WITHOUT CITY/OWNER KNOWLEDGE. FIELD VERIFICATION OF UTILITIES OR OTHER PLAN ELEMENTS IS ALWAYS RECOMMENDED.

GENERAL LEGEND

PROPOSED		EXISTING	
SECTION LINE		SANITARY MANHOLE	S
CENTER LINE		WATER VALVE BOX	W
RIGHT OF WAY	R/W	FIRE HYDRANT	
PERMANENT EASEMENT	P/E	WATER CURB STOP	CS
TEMPORARY EASEMENT	T/E	WELL	WELL
TYPE SW–501 STORM INTAKE		STORM SEWER MANHOLE	ST
TYPE SW–503 STORM INTAKE		STORM SEWER SINGLE INTAKE	
TYPE SW–505 STORM INTAKE		STORM SEWER DOUBLE INTAKE	
TYPE SW–506 STORM INTAKE		FLARED END SECTION	
TYPE SW–513 STORM INTAKE	ST	DECIDUOUS TREE	
TYPE SW–401 STORM MANHOLE	ST	CONIFEROUS TREE	
TYPE SW–402 STORM MANHOLE	ST	DECIDUOUS SHRUB	
TYPE SW–301 SANITARY MANHOLE	S	CONIFEROUS SHRUB	
STORM/SANITARY CLEANOUT		ELECTRIC POWER POLE	
WATER VALVE		GUY ANCHOR	
FIRE HYDRANT ASSEMBLY		STREET LIGHT	
SIGN		POWER POLE W/ TRANSFORMER	
DETECTABLE WARNING PANEL		UTILITY POLE W/ LIGHT	
WATER CURB STOP		ELECTRIC BOX	E
STORM SEWER STRUCTURE NO.	ST–10	ELECTRIC TRANSFORMER	E
STORM SEWER PIPE NO.	L–10	ELECTRIC MANHOLE OR VAULT	E
SANITARY SEWER STRUCTURE NO.	S–10	TRAFFIC SIGN	
SANITARY SEWER PIPE NO.	P–10	TELEPHONE JUNCTION BOX	T
SANITARY SEWER WITH SIZE	8"S	TELEPHONE MANHOLE/VAULT	T
SANITARY SERVICE	S	TELEPHONE POLE	
STORM SEWER		GAS VALVE BOX	G
STORM SERVICE	ST	CABLE TV JUNCTION BOX	TV
WATERMAIN WITH SIZE	8"W	CABLE TV MANHOLE/VAULT	TV
WATER SERVICE	W	MAIL BOX	M
SAWCUT (FULL DEPTH)		BENCHMARK	BM
SILT FENCE		SOIL BORING	SB
USE AS CONSTRUCTED	(UAC)	UNDERGROUND TV CABLE	TV
TOP OF PROPOSED GROUND	TG	GAS MAIN	G
MINIMUM OPENING ELEVATION	MOE	FIBER OPTIC	FO
		UNDERGROUND TELEPHONE	T
		OVERHEAD ELECTRIC	OE
		UNDERGROUND ELECTRIC	E
		FIELD TILE	TILE
		SANITARY SEWER W/ SIZE	8"S
		STORM SEWER W/ SIZE	15" RCP
		WATER MAIN W/ SIZE	8"W

OWNER / DEVELOPER

WEST SIDE LAND COMPANY
CONTACT: TOBY TORSTENSON
9550 HICKMAN ROAD, SUITE 101
CLIVE, IA 50325

ENGINEER / SURVEYOR

CIVIL DESIGN ADVANTAGE, LLC
CONTACT: ERIN OLLENDIKE
3405 S.E. CROSSROADS DRIVE, SUITE G
GRIMES, IOWA 50111
PH: 515–369–4400

ZONING

R–1: SINGLE–FAMILY RESIDENTIAL DISTRICT
R–4: ROW DWELLING & TOWNHOME DWELLING DISTRICT
PD–1: PLANNED DEVELOPMENT W/ UNDERLYING
R–2: ONE AND TWO FAMILY RESIDENTIAL DISTRICT ZONING (LOTS 27–75)

DATE OF SURVEY:

FEBRUARY 15, 2018

BENCHMARKS

BURY BOLT ON HYDRANT AT THE SOUTH END OF PAVED PRAIRIE BLUFF DRIVE.
ELEVATION=987.756

CDA GPS#1
FROM I–80 INDUSTRIAL
ELEVATION=1002.32

FLOOD ZONE

MAP NUMBER 19049C0355E
EFFECTIVE: DECEMBER 4, 2007

PROPERTY LIES WITHIN ZONE X WHICH IS AN AREA OF MINIMAL FLOOD HAZARD.

SUBMITTALS

FIRST SUBMITTAL:	07/05/2018
SECOND SUBMITTAL:	09/11/2018
THIRD SUBMITTAL:	09/25/2018
FOURTH SUBMITTAL:	10/05/2018
FINAL SUBMITTAL:	10/30/2018
REVISED SIDEWALK:	03/07/2019
AS–BUILT SUBMITTAL:	06/30/2019

DEVELOPMENT SUMMARY:

TOTAL AREA OF SITE = 46.52 ACRES
(2,026,468 SQUARE FEET)

DEVELOPMENT SCHEDULE:

GRADING: OCTOBER 2018
UTILITIES: NOVEMBER 2018
PAVING: DECEMBER 2018

LEGAL DESCRIPTION

OUTLOT 'Y', PRAIRIE BLUFF PLAT 1, AN OFFICIAL PLAT, EXCEPT PARCEL 17–250 AND EXCEPT PARCEL 17–254 AS SHOWN ON THE PLAT OF SURVEY RECORDED IN BOOK 2017, PAGE 22109, ALL BEING IN THE CITY OF WAUKEE, DALLAS COUNTY, IOWA AND CONTAINING 46.50 ACRES (2,025,538 SQUARE FEET).

PROPERTY IS SUBJECT TO ANY AND ALL EASEMENTS OF RECORD.

UTILITY NOTE

ANY UTILITIES SHOWN HAVE BEEN LOCATED FROM FIELD SURVEY AND RECORDS OBTAINED BY THIS SURVEYOR. THE SURVEYOR MAKES NO GUARANTEE THAT THE UTILITIES SHOWN COMPRISE ALL THE UTILITIES IN THE AREA, EITHER IN SERVICE OR ABANDONED. THE SURVEYOR FURTHER DOES NOT WARRANT THAT THE UTILITIES SHOWN ARE IN THE EXACT LOCATION SHOWN.

NOTES

1. ANY CHANGES PROPOSED TO THE CONSTRUCTION DRAWINGS DURING CONSTRUCTION SHALL BE APPROVED IN WRITING BY THE DEVELOPMENT SERVICES DEPARTMENT.

2. THE CONTRACTOR IS RESPONSIBLE FOR ANY CHANGES MADE DURING CONSTRUCTION THAT HAVE NOT BEEN GRANTED APPROVAL IN WRITING BY THE DEVELOPMENT SERVICES DEPARTMENT.

3. THE RESULTS OF THE GEOTECHNICAL REPORT ARE TO BE PROVIDED TO THE CITY OF WAUKEE ENGINEERING DEPARTMENT. THE CONSTRUCTION DRAWINGS ARE SUBJECT TO ANY CHANGES REQUIRED BY THE REPORT.

BULK REGULATIONS:

'R–1' SINGLE FAMILY RESIDENTIAL DISTRICT ZONING REGULATIONS SHALL APPLY TO THIS AREA:

A. PRINCIPAL PERMITTED USES FOR THIS AREA SHALL INCLUDE SINGLE–FAMILY DWELLINGS.
B. MINIMUM LOT AREA: 10,000 SQUARE FEET FOR EACH DWELLING PLUS ITS ACCESSORY BUILDING. WHERE PUBLIC SEWER FACILITIES ARE NOT AVAILABLE, NOT LESS THAN 20,000 SQUARE FEET.
C. MINIMUM FLOOR AREA: 1,050 SQUARE FEET FOR SINGLE STORY DWELLING. IF BUILDING IS TWO OR MORE STORIES, MINIMUM SQUARE FOOTAGE SHALL BE 1,400 SQUARE FEET WITH A MINIMUM FIRST FLOOR SQUARE FOOTAGE OF 700 SQUARE FEET. IF BUILDING IS A SPLIT FOYER, THE SQUARE FOOTAGE SHALL BE A MINIMUM OF 1,050 SQUARE FEET PER STORY.
D. LOT WIDTH: 80 FEET; 100 FEET WHERE PUBLIC SEWER IS NOT AVAILABLE. CORNER LOTS SHALL BE 10 FEET WIDER.
E. FRONT YARD: 30 FEET; WHEN FRONTING ON THE RIGHT–OF–WAY OF A STREET, THE FRONT YARD SHALL BE MEASURED FROM THE PROPOSED RIGHT–OF–WAY LINE.
F. SIDE YARD: A TOTAL OF 15 FEET; ONE SIDE MAY BE REDUCED TO NOT LESS THAN 7 FEET; 15 FEET FOR ANY OTHER PRINCIPAL BUILDING
G. REAR YARD: DWELLING – 30 FEET; ANY OTHER PRINCIPAL BUILDING – 40 FEET
H. MAXIMUM BUILDING HEIGHT: PRINCIPAL BUILDING – 40 FEET. ACCESSORY BUILDING – 14 FEET.
I. MAXIMUM STORIES: PRINCIPAL BUILDING – 3 STORIES. ACCESSORY BUILDING – 1 STORY

'R–4' ROW DWELLING AND TOWNHOME DISTRICT ZONING REGULATIONS SHALL APPLY TO THIS AREA:

A. PRINCIPAL PERMITTED USES FOR THIS AREA SHALL INCLUDE ROW DWELLINGS OR TOWNHOMES CONSISTING OF NOT MORE THAN 12 DWELLING UNITS IN ONE BUILDING OR ATTACHED STRUCTURE; AND NOT TO EXCEED 6 UNITS IN LENGTH.
B. MINIMUM LOT AREA: 3,500 SQUARE FEET PER UNIT.
C. MINIMUM FLOOR AREA: 800 SQUARE FEET PER UNIT.
D. LOT WIDTH: 20 FEET PER UNIT.
E. FRONT YARD: 30 FEET; WHEN FRONTING ON THE RIGHT–OF–WAY OF A STREET, THE FRONT YARD SHALL BE MEASURED FROM THE PROPOSED RIGHT–OF–WAY LINE.
F. SIDE YARD: A TOTAL OF 15 FEET; ONE SIDE MAY BE REDUCED TO NOT LESS THAN 7 FEET; 15 FEET FOR ANY OTHER PRINCIPAL BUILDING
G. REAR YARD: DWELLING – 30 FEET; ANY OTHER PRINCIPAL BUILDING – 40 FEET
H. MAXIMUM BUILDING HEIGHT: PRINCIPAL BUILDING – 40 FEET. ACCESSORY BUILDING – 14 FEET.
I. MAXIMUM STORIES: PRINCIPAL BUILDING – 3 STORIES. ACCESSORY BUILDING – 1 STORY

'PD–1' PLANNED UNIT DEVELOPMENT DISTRICT W/ UNDERLYING R–2 ZONING REGULATIONS APPLYING TO THIS AREA:

A. PRINCIPAL PERMITTED USES FOR THIS AREA SHALL INCLUDE ONE– AND TWO–FAMILY RESIDENTIAL DWELLINGS.
B. MINIMUM LOT AREA: 7,000 SQUARE FEET.
C. MINIMUM FLOOR AREA: 1,300 SQUARE FEET – SINGLE STORY.
D. LOT WIDTH: 55 FEET.
E. FRONT YARD: 30 FEET.
F. SIDE YARD: A TOTAL OF 10 FEET; ONE SIDE MAY BE REDUCED TO NOT LESS THAN 5 FEET.
G. REAR YARD: DWELLING – 30 FEET

ALL CONSTRUCTION SHALL CONFORM TO THE PROJECT SPECIFICATIONS AND THE SOILS REPORT PREPARED BY CONSTRUCTION MATERIALS TESTING (CMT) (PN 1802048PWW) DATED SEPTEMBER 4, 2018.

THIS PROJECT REQUIRES AN IOWA NPDES PERMIT #2. CIVIL DESIGN ADVANTAGE WILL PROVIDE THE PERMITS AND THE INITIAL STORM WATER POLLUTION PREVENTION PLAN (SWPPP) FOR THE CONTRACTORS USE DURING CONSTRUCTION. THE CONTRACTOR SHALL BE RESPONSIBLE FOR UPDATING THE SWPPP THROUGHOUT CONSTRUCTION AND MEETING LOCAL, STATE AND FEDERAL REQUIREMENTS.

THIS DESIGN SPECIFICALLY PREPARED FOR USE AT THE LOCATION SHOWN. USE IN ANY OTHER MANNER EXCEEDS THE INTENDED PURPOSE OF THESE DRAWINGS AND ANY ACCOMPANYING SPECIFICATIONS.

THE MOST RECENT EDITION OF THE CITY OF WAUKEE STANDARD SPECIFICATIONS FOR PUBLIC IMPROVEMENTS AND THE 2018 EDITION OF SUDAS STANDARD SPECIFICATIONS SHALL APPLY TO ALL WORK PERFORMED ON THIS PROJECT EXCEPT AS MODIFIED HEREIN.

CIVIL DESIGN ADVANTAGE
3405 SE CROSSROADS DR. SUITE G GRIMES, IOWA 50111
PH: (515) 369-4400 Fax: (515) 369-4410
PROJECT NO. 1706.340

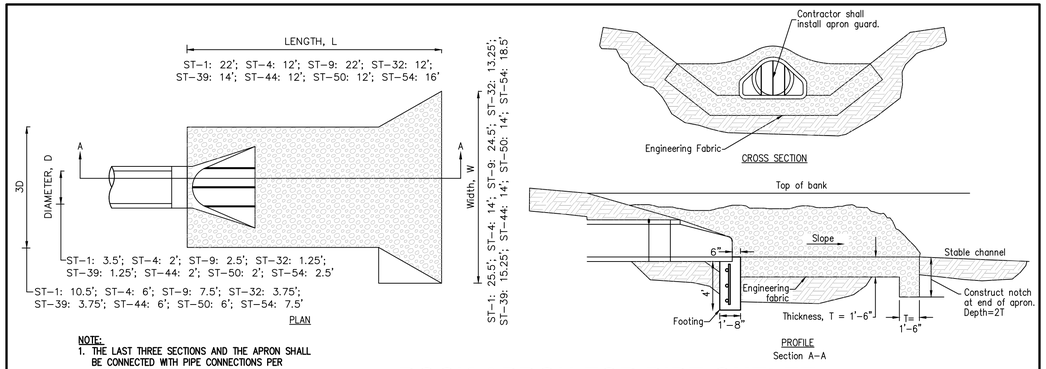
IOWA ONE CALL
1-800-292-8989
www.iowaonecall.com
811 Know what's below. Call before you dig.

LICENSED PROFESSIONAL ENGINEER
ERIN K. OLLENDIKE
16926
IOWA

I HEREBY CERTIFY THAT THIS ENGINEERING DOCUMENT WAS PREPARED BY ME OR UNDER MY DIRECT PERSONAL SUPERVISION AND THAT I AM A DULY LICENSED PROFESSIONAL ENGINEER UNDER THE LAWS OF THE STATE OF IOWA.

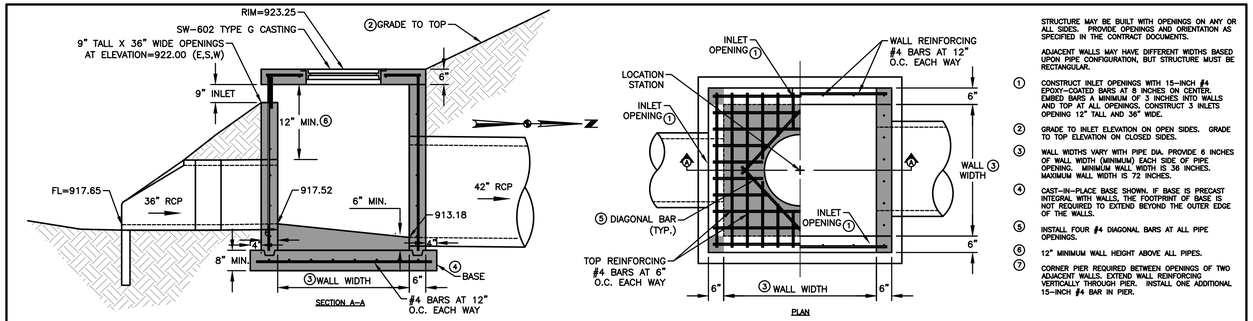
Erin K. Ollendike — 07-09-2020
ERIN K. OLLENDIKE, P.E. — DATE

MY LICENSE RENEWAL DATE IS DECEMBER 31, 2021
PAGES OR SHEETS COVERED BY THIS SEAL:
1–44



NOTE:
1. THE LAST THREE SECTIONS AND THE APRON SHALL BE CONNECTED WITH PIPE CONNECTIONS PER SECTION 4030.302C OF SUDAS.
2. INSTALL A 3' CLAY WATERSTOP AT ALL STORM SEWER OUTLETS.

ROCK APRON FOR PIPE OUTLET
NOT TO SCALE



STRUCTURE MAY BE BUILT WITH OPENINGS ON ANY OR ALL SIDES. PROVIDE OPENINGS AND ORIENTATION AS SPECIFIED IN THE CONTRACT DOCUMENTS.

ADJACENT WALLS MAY HAVE DIFFERENT WIDTHS BASED UPON PIPE CONFIGURATION, BUT STRUCTURE MUST BE RECTANGULAR.

① CONSTRUCT INLET OPENINGS WITH 15–INCH #4 EPOXY–COATED BARS AT 8 INCHES ON CENTER. EMBED BARS A MINIMUM OF 3 INCHES INTO WALLS AND TOP AT ALL OPENINGS. CONSTRUCT 3 INLETS OPENING 12" TALL AND 36" WIDE.

② GRADE TO INLET ELEVATION ON OPEN SIDES. GRADE TO TOP ELEVATION ON CLOSED SIDES.

③ WALL WIDTHS VARY WITH PIPE DIA. PROVIDE 6 INCHES OF WALL WIDTH (MINIMUM) EACH SIDE OF PIPE OPENING. MINIMUM WALL WIDTH IS 36 INCHES. MAXIMUM WALL WIDTH IS 72 INCHES.

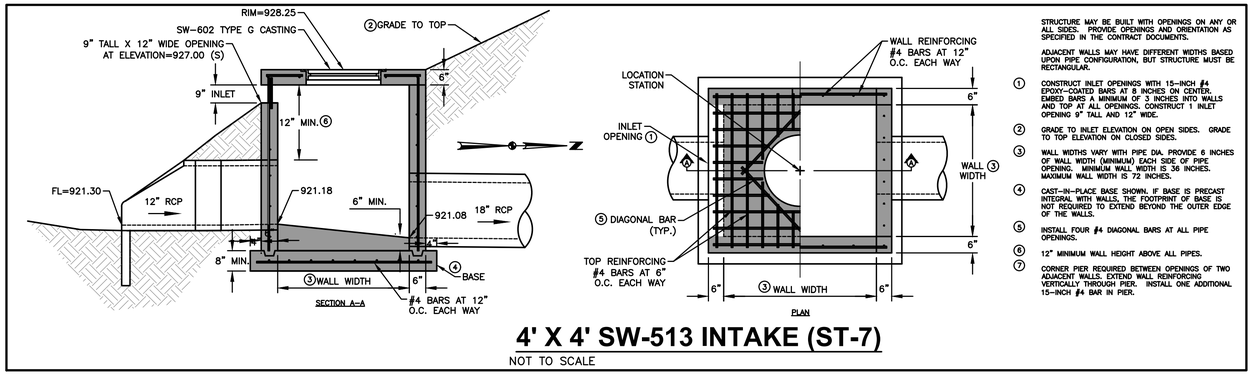
④ CAST–IN–PLACE BASE SHOWN. IF BASE IS PRECAST INTEGRAL WITH WALLS, THE FOOTPRINT OF BASE IS NOT REQUIRED TO EXTEND BEYOND THE OUTER EDGE OF THE WALLS.

⑤ INSTALL FOUR #4 DIAGONAL BARS AT ALL PIPE OPENINGS.

⑥ 12" MINIMUM WALL HEIGHT ABOVE ALL PIPES.

⑦ CORNER PIER REQUIRED BETWEEN OPENINGS OF TWO ADJACENT WALLS. EXTEND WALL REINFORCING VERTICALLY THROUGH PIER. INSTALL ONE ADDITIONAL 15–INCH #4 BAR IN PIER.

5' X 5' SW-513 INTAKE (ST-2)
NOT TO SCALE



STRUCTURE MAY BE BUILT WITH OPENINGS ON ANY OR ALL SIDES. PROVIDE OPENINGS AND ORIENTATION AS SPECIFIED IN THE CONTRACT DOCUMENTS.

ADJACENT WALLS MAY HAVE DIFFERENT WIDTHS BASED UPON PIPE CONFIGURATION, BUT STRUCTURE MUST BE RECTANGULAR.

① CONSTRUCT INLET OPENINGS WITH 15–INCH #4 EPOXY–COATED BARS AT 8 INCHES ON CENTER. EMBED BARS A MINIMUM OF 3 INCHES INTO WALLS AND TOP AT ALL OPENINGS. CONSTRUCT 1 INLET OPENING 9" TALL AND 12" WIDE.

② GRADE TO INLET ELEVATION ON OPEN SIDES. GRADE TO TOP ELEVATION ON CLOSED SIDES.

③ WALL WIDTHS VARY WITH PIPE DIA. PROVIDE 6 INCHES OF WALL WIDTH (MINIMUM) EACH SIDE OF PIPE OPENING. MINIMUM WALL WIDTH IS 36 INCHES. MAXIMUM WALL WIDTH IS 72 INCHES.

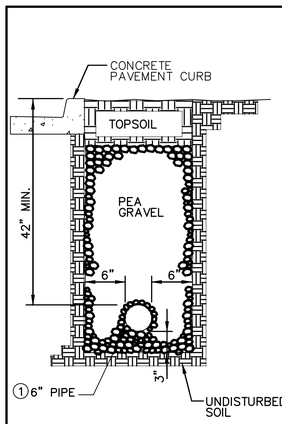
④ CAST–IN–PLACE BASE SHOWN. IF BASE IS PRECAST INTEGRAL WITH WALLS, THE FOOTPRINT OF BASE IS NOT REQUIRED TO EXTEND BEYOND THE OUTER EDGE OF THE WALLS.

⑤ INSTALL FOUR #4 DIAGONAL BARS AT ALL PIPE OPENINGS.

⑥ 12" MINIMUM WALL HEIGHT ABOVE ALL PIPES.

⑦ CORNER PIER REQUIRED BETWEEN OPENINGS OF TWO ADJACENT WALLS. EXTEND WALL REINFORCING VERTICALLY THROUGH PIER. INSTALL ONE ADDITIONAL 15–INCH #4 BAR IN PIER.

4' X 4' SW-513 INTAKE (ST-7)
NOT TO SCALE



① PLACE PERFORATIONS DOWN FOR ALL INSTALLATIONS.

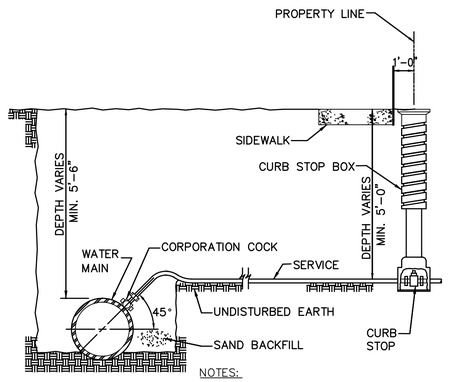
② ALL SUBDRAINS ARE TO BE TIED INTO STORM SEWER STRUCTURES AND THEIR LOCATIONS ARE TO BE INCLUDED IN THE AS–BUILTS FOR THE SUBDIVISION.

③ THE GEOTECHNICAL ENGINEER SHALL BE PRESENT ONSITE DURING SUBGRADE PREPARATION AND PROOF ROLL. IT IS THE CONTRACTOR'S RESPONSIBILITY TO ENSURE THAT THE GEOTECHNICAL ENGINEER IS PRESENT ONSITE AND A COPY OF ALL REPORTS AND FINDINGS REQUIRING ALTERATION FROM THE APPROVED PLAN SET BE PROVIDED TO THE WAUKEE ENGINEERING DEPARTMENT FOR REVIEW AND DISCUSSION PRIOR TO COMMENCING WITH PAVING WITHIN THE PROJECT.

④ CORE DRILL ALL STORM SEWER AND PLACE NON–SHRINK GROUT COLLAR AT CONNECTION.

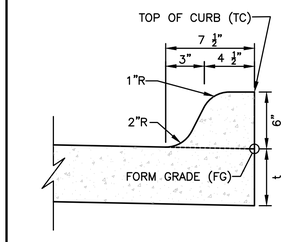
⑤ RODENT GUARDS ARE TO BE INSTALLED WHERE THE PIPE TIES INTO THE STRUCTURE.

6" PERFORATED SUBDRAIN
NOT TO SCALE

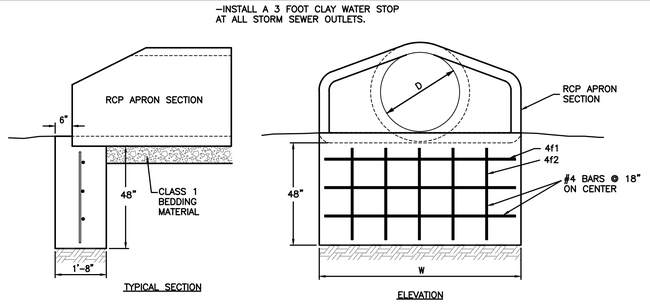


NOTES:
1. TERMINATE CURB STOP BOX ROD 1'–6" BELOW FINISHED GRADE.

WATER SERVICE CONNECTION
NOT TO SCALE



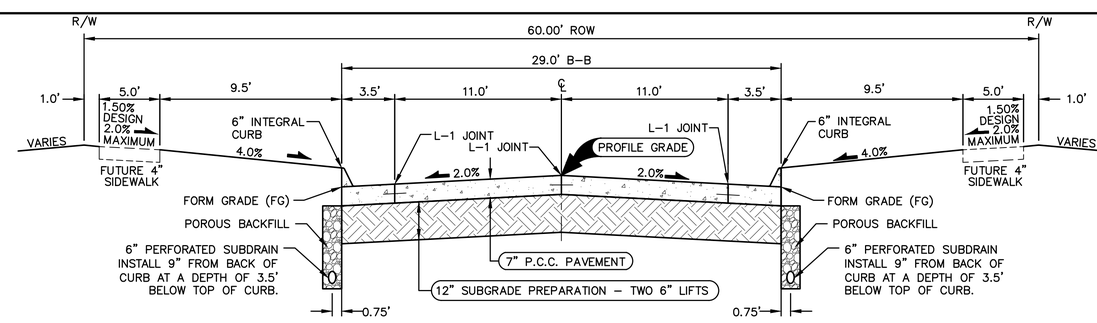
INTEGRAL 6" STANDARD SPOT ELEVATION REFERENCE DETAIL
NOT TO SCALE



REINFORCING BAR LIST

D	W	Mark	Size	Length	Count
12"	2'–4"	4f1	4	2'–0"	3
		4f2	4	3'–8"	2
15"	2'–10"	4f1	4	2'–6"	3
		4f2	4	3'–8"	2
18"	3'–5"	4f1	4	3'–1"	3
		4f2	4	3'–8"	3
24"	4'–6"	4f1	4	4'–2"	3
		4f2	4	3'–8"	3
30"	5'–7"	4f1	4	5'–3"	3
		4f2	4	3'–8"	4
36"	6'–8"	4f1	4	6'–4"	3
		4f2	4	3'–8"	5
42"	7'–3"	4f1	4	6'–11"	3
		4f2	4	3'–8"	5
48"	7'–10"	4f1	4	7'–6"	3
		4f2	4	3'–8"	6
54"	8'–5"	4f1	4	8'–1"	3
		4f2	4	3'–8"	6
60"	8'–11"	4f1	4	8'–7"	3
		4f2	4	3'–8"	6
66"	8'–11"	4f1	4	8'–7"	3
		4f2	4	3'–8"	6
72"	10'–0"	4f1	4	9'–8"	3
		4f2	4	3'–8"	7
78"	10'–7"	4f1	4	10'–3"	3
		4f2	4	3'–8"	7
84"	11'–1"	4f1	4	10'–9"	3
		4f2	4	3'–8"	8

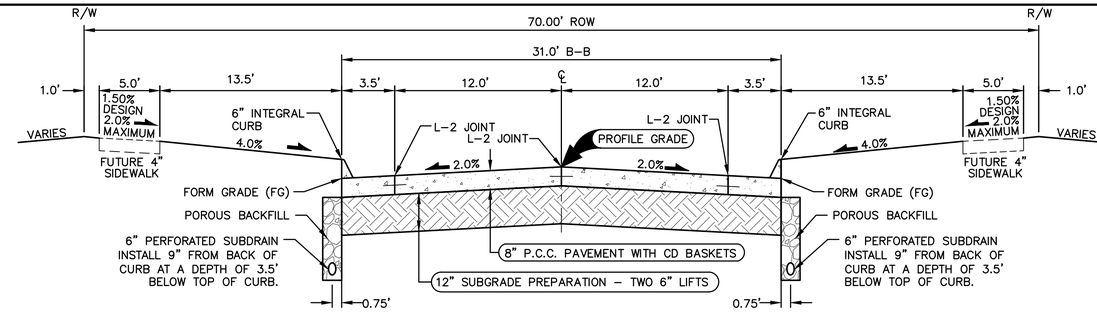
RCP APRON FOOTING DETAIL
NOT TO SCALE



29' B/B P.C.C. ROADWAY WITH 60' R.O.W.
NOT TO SCALE

PRAIRIE BLUFF DRIVE (STA 36+76.10 - STA 46+65.28)
DAKOTA CIRCLE, CHEYENNE COURT AND CHEROKEE COURT

NOTES:
1. PREPARE SUBGRADE IN 2 – 6" LIFTS.
2. MAXIMUM C JOINT SPACING IS 15'.



31' B/B P.C.C. ROADWAY WITH 70' R.O.W.
NOT TO SCALE

PRAIRIE BLUFF DRIVE (STA 15+95.76 - STA 36+76.10)
INDIAN RIDGE DRIVE

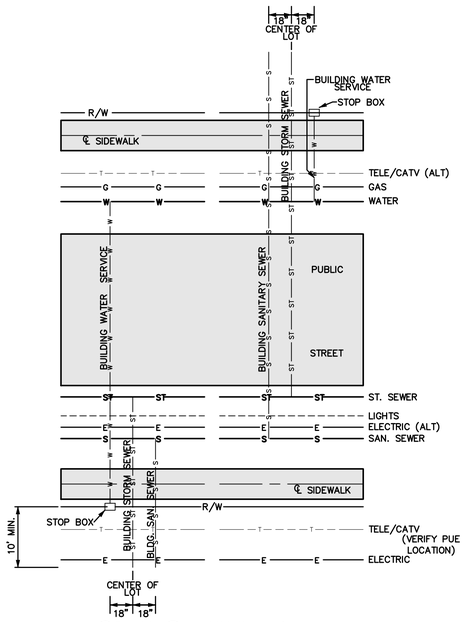
NOTES:
1. PREPARE SUBGRADE IN 2 – 6" LIFTS.
2. MAXIMUM CD JOINT SPACING IS 15'.

REVISIONS	DATE
AS-BUILT SUBMITTAL	06/30/20
REVISED STORM SEWER	06/28/19
REVISED SIDEWALK	03/07/19
FINAL SUBMITTAL	10/30/18
FOURTH SUBMITTAL	10/05/18
THIRD SUBMITTAL	09/25/18

3405 S.E. CROSSROADS DRIVE, SUITE G
GRIMES, IOWA 50111
PHONE: (515) 369-4400 FAX: (515) 369-4410
ENGINEER: EKO | EI: GH
CIVIL DESIGN ADVANTAGE

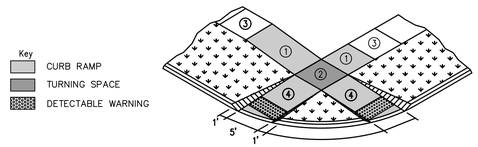
PAINTED WOODS SOUTH PLAT 1
TYPICAL SECTIONS AND DETAILS
WAUKEE, IOWA

FILE: H:\2017\1706340\DWG\1706340-CIV-DET-TAB-ASBUILT.DWG
PLOT DATE: 6/30/2020 9:13 PM
PLOTTED BY: JONATHON MCDONALD
COMMENT:
TECH:
ENG:



CITY OF WAUKEE UTILITY SERVICE LOCATIONS

NOT TO SCALE



① Parallel Curb Ramp: Target cross slope of 1.5% with a maximum cross slope of 2.0%. The length of the parallel ramp is not to exceed 15 feet, regardless of resulting slope. Do not exceed 8.3% slope for parallel ramps shorter than 15 feet.

② Turning Space: Target slope of 1.5% with a maximum slope perpendicular to the travel directions of 2.0%. Ath mid-block crossings, cross slope of landing may exceed 2.0% to match the roadway grade. Minimum 5 feet by 5 feet.

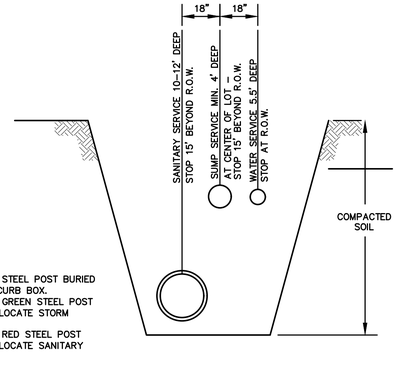
③ Target cross-slope of 1.5% with a maximum cross-slope of 2.0%

④ Perpendicular curb ramp: Target running slope of 6.25% with maximum running slope of 8.3%

The minimum pavement depth for ramps and landings shall be 6-inches.

CURB RAMPS OUTSIDE OF INTERSECTION RADIUS

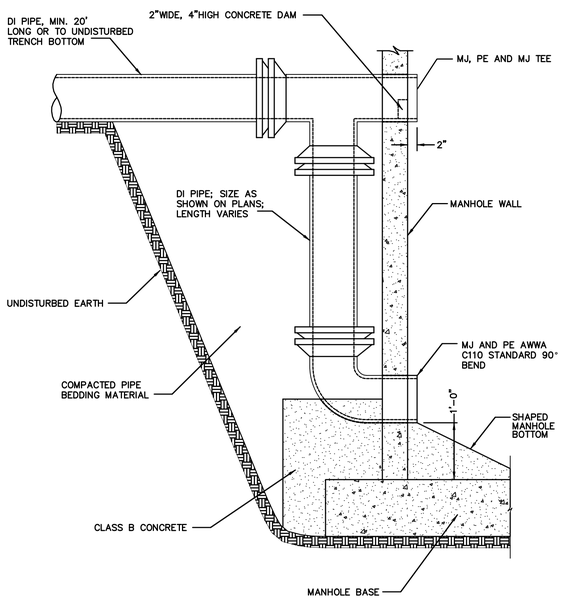
NOT TO SCALE



NOTES:
1. PLACE ONE 6' STEEL POST BURIED 3' AT WATER CURB BOX.
2. PLACE ONE 6' GREEN STEEL POST BURIED 3' TO LOCATE STORM SERVICE.
3. PLACE ONE 6' RED STEEL POST BURIED 3' TO LOCATE SANITARY SERVICE

SERVICE LOCATION DETAIL

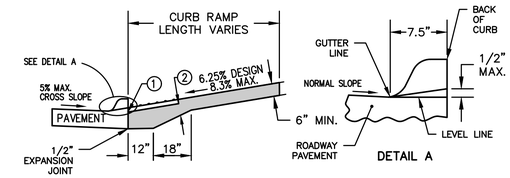
NOT TO SCALE



NOTES:
1. EXTEND CLASS B CONCRETE SUPPORT FOR MJ AND PE QUARTER BEND 8" ALL SIDES.
2. USE ANSI A21.50 DUCTILE IRON PIPE; MINIMUM THICKNESS CLASS 52; COAT WITH STANDARD COATING INSIDE AND OUT.
3. USE ANSI A21.10 MECHANICAL JOINT FITTINGS; 150 PSI PRESSURE RATING. COAT WITH STANDARD COATING INSIDE AND OUT.
4. GROUT PIPE IN BLOCKOUT WITH NON-SHRINK GROUT IF PRECAST MANHOLE SECTION IS USED.
5. DROP CONNECTIONS NOT PERMITTED ON 18" OR LARGER SEWER PIPE.

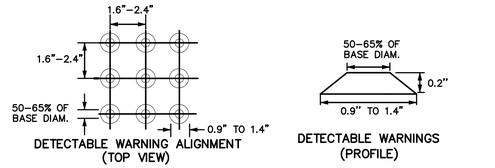
OUTSIDE DROP CONNECTION DETAIL

NOT TO SCALE



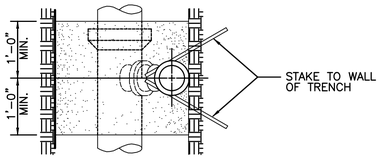
① INSTALL A 24 INCH WIDE (MIN.) STRIP OF DETECTABLE WARNINGS AT THE BACK OF CURB. EXTEND THE DETECTABLE WARNINGS ACROSS THE FULL WIDTH OF THE RAMP.

② PROVIDE A MINIMUM OF 6 INCHES OF CONCRETE BELOW THE DETECTABLE WARNING PANEL.

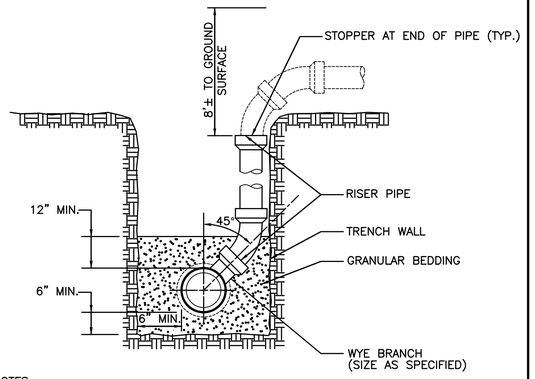


DETECTABLE WARNING DETAIL

NOT TO SCALE



PLAN

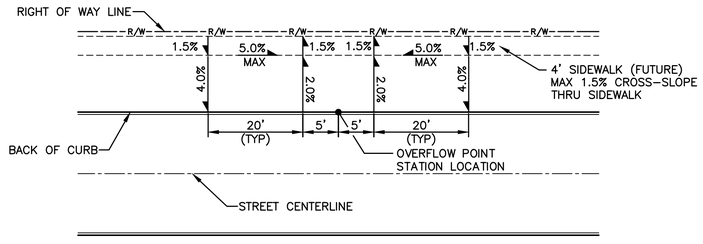


SECTION

NOTES
1. INSTALL RISER TO BEAR FIRMLY AGAINST UNDISTURBED WALL OF TRENCH. STAKE RISER PIPE IN PLACE PRIOR TO BACK-FILLING TO PREVENT MOVEMENT OF PIPE.
2. NOTCH WALL OF TRENCH TO RECEIVE PIPE WHERE POSSIBLE.

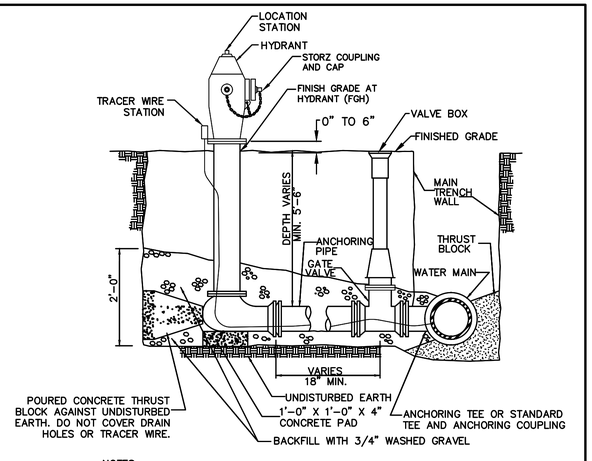
SANITARY SEWER SERVICE RISER

NOT TO SCALE



TYPICAL RIGHT OF WAY GRADING AT STORM WATER OVERFLOW POINTS

NOT TO SCALE



NOTES
1. MINIMUM SIZE FOR PIPING, VALVES AND FITTINGS FROM WATER MAIN TO HYDRANT INLET: 6".
2. PROVIDE TRACER WIRE AND TRACER WIRE STATION.
3. WRAP HYDRANT, PIPE AND FITTINGS WITH POLYETHYLENE ENCASEMENT.

HYDRANT ASSEMBLY DETAIL

NOT TO SCALE

REVISIONS	DATE
AS-BUILT SUBMITTAL	06/30/20
REVISED STORM SEWER	06/28/19
REVISED SIDEWALK	03/07/19
FINAL SUBMITTAL	10/30/18
FOURTH SUBMITTAL	10/05/18
THIRD SUBMITTAL	09/25/18

3405 S.E. CROSSROADS DRIVE, SUITE G
GRIMES, IOWA 50111
PHONE: (515) 369-4400 FAX: (515) 369-4410
ENGINEER: EKO | EI: GH

CIVIL DESIGN ADVANTAGE

WAUKEE, IOWA

PAINTED WOODS SOUTH PLAT 1

DETAILS

FILE: H:\2017\1706340\DWG\1706340-CDV-DET-TAB-ASBUILDING
PLOT DATE: 6/30/2020 8:31 PM
PLOTTED BY: JONATHON MCDONALD
COMMENT:
TECH:

ESTIMATED PROJECT QUANTITIES

ITEM NO.	ITEM DESCRIPTION	UNIT	QUANTITY
1	COMBINED CLEARING AND GRUBBING	AC	41.88
2	STRIPPING, SALVAGING AND SPREAD TOPSOIL	LS	1
3	CLASS 10 EXCAVATION	LS	1
4	SUBGRADE PREPARATION	SY	21,148
5	SANITARY SEWER GRAVITY MAIN, 8" DIA	LF	5,103
6	SANITARY SEWER SERVICE STUB, 4" DIA	EA	75
7	SUBDRAIN, 6" PERFORATED PVC	LF	5,702
8	STORM SEWER, TRENCHED, 8" PERFORATED PVC	LF	1,790
9	STORM SEWER, TRENCHED, 12" RCP	LF	86
10	STORM SEWER, TRENCHED, 15" RCP	LF	1,410
11	STORM SEWER, TRENCHED, 18" RCP	LF	790
12	STORM SEWER, TRENCHED, 24" RCP	LF	1,645
13	STORM SEWER, TRENCHED, 30" RCP	LF	1,098
14	STORM SEWER, TRENCHED, 36" RCP	LF	5
15	STORM SEWER, TRENCHED, 42" RCP	LF	17
16	STORM SEWER SERVICE STUB, 4" DIA	EA	75
17	STORM SEWER, 12" RCP APRON W/ FOOTING & APRON GUARD	EA	2
18	STORM SEWER, 15" RCP APRON W/ FOOTING & APRON GUARD	EA	5
19	STORM SEWER, 18" RCP APRON W/ FOOTING & APRON GUARD	EA	2
20	STORM SEWER, 24" RCP APRON W/ FOOTING & APRON GUARD	EA	5
21	STORM SEWER, 30" RCP APRON W/ FOOTING & APRON GUARD	EA	2
22	STORM SEWER, 36" RCP APRON W/ FOOTING & APRON GUARD	EA	1
23	STORM SEWER, 42" RCP APRON W/ FOOTING & APRON GUARD	EA	1
24	WATER MAIN, 6" DIA	LF	56
25	WATER MAIN, 8" DIA	LF	5,474
26	WATER SERVICE STUB, 1" DIA	EA	75
27	VALVE, 8" DIA	EA	16
28	FIRE HYDRANT ASSEMBLY	EA	23
29	TEMPORARY FIRE HYDRANT ASSEMBLY (REMOVE)	EA	1
30	MANHOLE, SW-301, 48" (SANITARY SEWER)	EA	27
31	MANHOLE, SW-401, 48" (STORM SEWER)	EA	15
32	MANHOLE, SW-401, 60" (STORM SEWER)	EA	4
33	MANHOLE, SW-401, 72" (STORM SEWER)	EA	1
34	INTAKE, SW-501	EA	7
35	INTAKE, SW-503	EA	8
36	INTAKE, SW-505	EA	7
37	INTAKE, SW-506	EA	6
38	INTAKE, SW-513	EA	2
39	PAVEMENT, 7" P.C.C.	SY	10,626
40	PAVEMENT, 8" P.C.C. WITH CD BASKETS	SY	8,161
41	PAVEMENT, 4" P.C.C. SIDEWALK	SY	341
42	PAVEMENT, 6" P.C.C. SHARED USE PATH	SY	685
43	PAVEMENT, 6" P.C.C. SIDEWALK RAMPS	SY	144
44	DETECTABLE WARNING PANELS	SF	204
45	SEEDING, FERTILIZING, AND MULCHING	AC	37.80
46	PERMANENT ROAD CLOSURE, URBAN, SI-182 (REMOVE)	EA	5
47	TRAFFIC CONTROL	LS	1
48	EROSION CONTROL	LS	1
49	ROCK OUTLET PROTECTION, CLASS 'E' RIP RAP	TONS	120
50	STORM SEWER CLEANOUT	EA	14
51	SANITARY SEWER CLEANOUT	EA	1
52	MAILBOX PAD	EA	6
53	LANDSCAPING	LS	1

GENERAL NOTES

1. ALL CONSTRUCTION SHALL CONFORM TO THE CITY OF WAUKEE STANDARD SPECIFICATIONS FOR PUBLIC IMPROVEMENTS AND TO THE 2018 EDITION OF SUDAS STANDARD SPECIFICATIONS. THE WAUKEE STANDARD SPECIFICATIONS SHALL GOVERN IF ANY DISCREPANCIES.
2. WHERE PUBLIC UTILITY FIXTURES ARE SHOWN AS EXISTING ON THE PLANS OR ENCOUNTERED WITHIN THE CONSTRUCTION AREA, IT SHALL BE THE RESPONSIBILITY OF THE CONTRACTOR TO NOTIFY THE OWNERS OF THOSE UTILITIES PRIOR TO THE BEGINNING OF ANY CONSTRUCTION. THE CONTRACTOR SHALL AFFORD ACCESS TO THESE FACILITIES FOR NECESSARY MODIFICATION OF SERVICES. UNDERGROUND FACILITIES, STRUCTURES AND UTILITIES HAVE BEEN PLOTTED FROM AVAILABLE SURVEYS AND RECORDS, AND THEREFORE, THEIR LOCATIONS MUST BE CONSIDERED APPROXIMATE ONLY. IT IS POSSIBLE THERE MAY BE OTHERS. THE EXISTENCE OF WHICH IS PRESENTLY NOT KNOWN OR SHOWN. IT IS THE CONTRACTORS RESPONSIBILITY TO DETERMINE THEIR EXISTENCE AND EXACT LOCATIONS AND TO AVOID DAMAGE THERETO. NO CLAIMS FOR ADDITIONAL COMPENSATION WILL BE ALLOWED TO THE CONTRACTOR FOR ANY INTERFERENCE OR DELAY CAUSED BY SUCH WORK.
3. THE CONTRACTOR IS REQUIRED TO UTILIZE THE UTILITY ONE-CALL SERVICE AT 800-292-8989 AT LEAST 48 HOURS PRIOR TO EXCAVATING ANYWHERE ON THE PROJECT.
4. THE CONTRACTOR IS RESPONSIBLE FOR REPLACING ANY AREAS OF PAVEMENT OR SIDEWALK NOT TO BE REMOVED THAT IS DAMAGED DUE TO OPERATING HIS EQUIPMENT ON THE PAVEMENT OR SIDEWALK. PAVEMENT REPLACEMENT SHALL COMPLY WITH THE WAUKEE STANDARD SPECIFICATIONS FOR PUBLIC IMPROVEMENTS.
5. THE GENERAL CONTRACTOR SHALL BE RESPONSIBLE FOR THE COORDINATION OF WORK BETWEEN ALL SUPPLIERS AND SUBCONTRACTORS INVOLVED IN THE PROJECT. INCLUDING STAGING OF CONSTRUCTION DETAILS.
6. THE CONTRACTOR SHALL CONFINE HIS GRADING OPERATIONS TO WITHIN THE PROPOSED AND EXISTING RIGHT OF WAY, CONSTRUCTION LIMITS AND EASEMENTS SHOWN ON THE PLANS. ANY DAMAGE TO PROPERTIES OUTSIDE THE SITE BOUNDARY SHALL BE THE SOLE RESPONSIBILITY OF THE CONTRACTOR.
7. PRIOR TO CONSTRUCTION, CONTRACTOR SHALL NOTIFY (48 HRS NOTICE) THE FOLLOWING:
   A. CITY OF WAUKEE ENGINEERING DEPARTMENT
   B. APPROPRIATE UTILITY COMPANIES
   C. OWNER
   D. CIVIL DESIGN ADVANTAGE

   * 48 HOUR NOTICE SHALL BE GIVEN TO THE CITY OF WAUKEE ENGINEERING DEPARTMENT PRIOR TO WEEKEND AND HOLIDAY WORK.
8. PRIOR TO CONSTRUCTION, THE PROJECT MANAGER SHALL CONTACT THE WAUKEE ENGINEERING DEPARTMENT AND SCHEDULE A PRE-CONSTRUCTION MEETING AT LEAST ONE WEEK PRIOR TO THE ANTICIPATED START OF CONSTRUCTION.
9. SPECIAL CARE SHALL BE TAKEN WHEN FORMING AT INTERSECTIONS SO THE PROFILES SHOWN ON THE PLANS AND THE ELEVATIONS SHOWN ON THE INTERSECTION DETAILS ARE OBTAINED. SHORT LENGTHS OF FORMS OR FLEXIBLE FORMS MAY BE NECESSARY AT THESE LOCATIONS.
10. TO OBTAIN THE CORRECT FORM GRADES AT LOW POINTS WHERE INTAKES ARE LOCATED, THE CONTRACTOR MUST EXERCISE ADDITIONAL CARE WHEN PAVING FULL WIDTH PAVEMENTS. THIS MAY REQUIRE POURING ONE HALF OF THE PAVEMENT AT A TIME OR OTHER METHODS APPROVED BY THE ENGINEER.
11. THE CONTRACTOR MAY BE REQUIRED AS DIRECTED BY THE ENGINEER OR THE CITY, TO PLACE TEMPORARY WARNING DEVICES AND SAFETY FENCE AT CERTAIN LOCATIONS WHERE REPLACEMENT FEATURES ARE NOT INSTALLED THE SAME DAY. THIS SHALL BE INCIDENTAL TO THE BID ITEM TRAFFIC CONTROL. THE CONTRACTOR SHALL INSTALL AND MAINTAIN ROAD BARRICADES AT END OF EXISTING PAVEMENTS UNTIL THE PROJECT IS ACCEPTED.
12. PLAN AND PROFILE SHEETS INCLUDED IN THE PROJECT ARE FOR THE PURPOSE OF ALIGNMENT, LOCATION AND SPECIFIC DIRECTIONS FOR WORK TO BE PERFORMED UNDER THIS CONTRACT. IRRELEVANT DATA ON THESE SHEETS IS NOT TO BE CONSIDERED A PART OF THIS CONTRACT.
13. THE CONTRACTOR SHALL APPLY NECESSARY MOISTURE TO THE CONSTRUCTION AREA AND HAUL ROADS TO PREVENT THE SPREAD OF DUST.
14. THE CONTRACTOR IS REQUIRED TO BE FAMILIAR WITH AND COMPLY WITH OSHA STANDARDS. NOTHING WITHIN THESE PLANS SHALL RELIEVE THE CONTRACTOR OF THIS REQUIREMENT.
15. ALL MATERIAL TESTING SHALL BE CONSIDERED INCIDENTAL TO OTHER CONSTRUCTION.
16. PRIOR TO ANY WORK AT THE SITE, CONTRACTOR SHALL EXAMINE ANY APPLICABLE DRAWINGS AVAILABLE FROM THE OWNER, ENGINEER, AND/OR ARCHITECT, AND CONSULT WITH OWNER'S PERSONNEL AND UTILITY COMPANY REPRESENTATIVES. NO COMPENSATION WILL BE ALLOWED FOR DAMAGE FROM FAILURE TO COMPLY WITH THIS REQUIREMENT.
17. ALL TRAFFIC CONTROL SHALL BE IN ACCORDANCE WITH THE LATEST EDITION OF THE MANUAL ON UNIFORM TRAFFIC CONTROL DEVICES. (MUTCD)
18. ALL SLOPES IN PAVEMENT SHALL BE UNIFORM TO AVOID PONDING.
19. SIDEWALKS, ACCESSIBLE CURB RAMPS AND SIDEWALK RAMPS INCLUDING RAISED TRUNCATED DOME AND DETECTABLE WARNINGS AND WARNING PANELS SHALL BE DESIGNED AND INSTALLED TO THE LATEST P.R.O.W.A.G. AND A.D.A. REQUIREMENTS.
20. PLACE 3/4" EXPANSION JOINT BETWEEN ALL P.C.C. PAVEMENT/SIDEWALKS AND BUILDINGS. PLACE 1/2" EXPANSION JOINT BETWEEN SIDEWALKS AND P.C.C PAVEMENT. THE PCC RAMP JOINT LOCATED AT THE BACK OF CURB AND ALL EXPANSION JOINTS SHALL BE SEALED.
21. REMOVE DEBRIS SPILLED INTO R.O.W. AT THE END OF EACH WORK DAY AND BEFORE RAIN EVENTS.
22. DO NOT STORE CONSTRUCTION MATERIALS AND EQUIPMENT IN THE R.O.W.
23. ALL PROPERTY PINS SHALL BE PROTECTED FROM GRADING OR OTHER OPERATIONS. ANY PINS DISTURBED SHALL BE RESET AT THE CONTRACTOR'S EXPENSE.
24. IN THE EVENT OF A DISCREPANCY BETWEEN DETAILED PLANS AND QUANTITIES, THE DETAILED PLANS SHALL GOVERN.
25. ALL FIELD TILES ENCOUNTERED SHALL BE REPAIRED AND CONNECTED TO STORM SEWERS WHERE POSSIBLE. LOCATIONS SHALL BE PROVIDED TO THE ENGINEER FOR NOTATION ON AS-BUILTS.
26. ALL CONSTRUCTION STAKING TO BE COMPLETED UNDER THE DIRECTION OF A LICENSED ENGINEER OR LAND SURVEYOR. ALL CURB DROPS AND SIDEWALK/SHARED USE PATH SHALL ALSO BE STAKED UNDER THE DIRECTION OF A LICENSED ENGINEER OR LAND SURVEYOR
27. THE CONTRACTOR SHALL SUBMIT A LIST OF CONSTRUCTION MATERIALS TO THE CITY OF WAUKEE ENGINEERING DEPARTMENT PRIOR TO CONSTRUCTION.
28. A GEOTECHNICAL ENGINEER SHALL BE ONSITE DURING CONSTRUCTION AND FOR PROOF ROLLING TO INSPECT SOILS. IT IS THE CONTRACTOR'S RESPONSIBILITY TO ENSURE THE GEOTECHNICAL ENGINEER IS PRESENT. A COPY OF ALL REPORTS AND FINDINGS REQUIRING ALTERATION FROM THE APPROVED PLAN SET IS TO BE PROVIDED TO THE WAUKEE ENGINEERING DEPARTMENT FOR REVIEW AND DISCUSSION PRIOR TO COMMENCING WITH PAVING WITHIN THE PROJECT.
29. THE CONTRACTOR SHALL COORDINATE ALL EXISTING PUBLIC UTILITY CONNECTIONS WITH THE CITY OF WAUKEE ENGINEERING DEPARTMENT.
30. ALL TESTING SHALL BE COMPLETED ACCORDING TO THE CITY OF WAUKEE STANDARD SPECIFICATIONS FOR PUBLIC IMPROVEMENTS AND THE WAUKEE ENGINEERING DEPARTMENT SHALL BE PRESENT TO WITNESS ALL TESTING.
31. AS-BUILTS SHALL BE PROVIDED TO THE WAUKEE ENGINEERING DEPARTMENT INCLUDING ALL UTILITIES AND AS-BUILT GRADES FOR DRAINAGE SWALES, OVERFLOWS, ACCESSIBLE RAMPS AND DETENTION FACILITIES. THE CONTRACTOR SHALL PROVIDE INFORMATION TO THE DESIGN ENGINEER FOR INCLUSION ON THE RECORD AS-BUILT DRAWINGS.
32. THE CONTRACTOR IS RESPONSIBLE FOR CLEANING AND TELEVISING ALL STORM AND SANITARY SEWERS. THE CITY OF WAUKEE ENGINEERING DEPARTMENT SHALL WITNESS AND APPROVE ALL CLEANING AND TELEVISING PRIOR TO PAVING. A COPY OF THE VIDEOS AND A HARD COPY OF THE INSPECTION REPORT SHALL BE PROVIDED TO THE CITY OF WAUKEE ENGINEERING DEPARTMENT. ALL SANITARY SEWER MANHOLES ARE TO BE VACUUM TESTED.
33. ALL FIRE HYDRANTS INCLUDING ANY RELOCATED HYDRANTS SHALL HAVE 4-INCH STORZ FITTINGS.
34. ALL PROPOSED PEDESTRIAN CROSSINGS SHALL BE INSTALLED AS PART OF THE PLAT IMPROVEMENTS.
35. ALL CONNECTIONS TO EXISTING MANHOLES ARE TO BE CORE DRILLED AND USE A LINK SEAL.
36. ANY FIELD FENCE LOCATED WITHIN THE PROPERTY IS TO BE REMOVED.
37. ALL EXISTING AND PROPOSED MANHOLES SHALL HAVE A MINIMUM OF 1 - 4" ADJUSTING RING TO ALLOW FOR FUTURE ADJUSTMENT SHOULD THE STRUCTURE END UP IN A DRIVEWAY.
38. THE RESULTS OF THE GEOTECHNICAL EXPLORATION ARE TO BE PROVIDED TO THE CITY OF WAUKEE ENGINEERING DEPARTMENT AND THE PLAN IS SUBJECT TO ANY CHANGES REQUIRED BY THE REPORT.

ESTIMATE REFERENCE INFORMATION

Data listed below is for informational purpose only and shall not constitute a basis for any extra work orders.

ITEM NO.	DESCRIPTION
	THE MOST RECENT EDITION OF THE CITY OF WAUKEE STANDARD SPECIFICATIONS FOR PUBLIC IMPROVEMENTS AND THE 2018 EDITION OF SUDAS STANDARD SPECIFICATIONS SHALL APPLY TO ALL WORK PERFORMED ON THIS PROJECT EXCEPT AS MODIFIED HEREIN.
	ALL REFERENCES TO SECTIONS AND FIGURES ARE TO THE SUDAS STANDARD SPECIFICATIONS. CITY OF WAUKEE STANDARD DETAILS SHALL GOVERN IF ANY DISCREPANCIES.
1	CLEAR AND GRUB ALL AREAS AFFECTED BY GRADING OPERATIONS. THE CONTRACTOR SHALL FIELD VERIFY CLEARING AND GRUBBING NEEDS PRIOR TO BIDDING. INCLUDES REMOVAL OF ANY EXISTING FIELD FENCE. ALL MATERIAL THAT IS REMOVED FROM THE PROJECT SHALL BECOME THE PROPERTY OF THE CONTRACTOR. INCLUDED REMOVAL OF EXISTING CROPS FOR CONSTRUCTION OF TEMPORARY ACCESS. DO NOT DISTURB CROPS OUTSIDE OF THE PROJECT LIMITS. AREA SHOWN FOR REFERENCE ONLY.
2	STRIP, SALVAGE AND RE-SPREAD TOPSOIL PER SECTION 2010 OF SUDAS STANDARD SPECIFICATIONS OR PROVIDE THE CITY WITH A TOPSOIL PRESERVATION PLAN. TOPSOIL TO BE RESPREAD SHALL BE FREE OF ROCK AND DEBRIS AND BE SUITABLE FOR THE GROWTH OF GRASS. COORDINATE LOCATION OF STOCKPILE WITH OWNER.
3	EXCAVATION INCLUDES ALL WORK NECESSARY TO ACHIEVE PROPER GRADES AS SHOWN IN THE PLANS. NO PAYMENT FOR OVERHAUL SHALL BE ALLOWED.
4	REFER TO SHEET 2 FOR TYPICAL LOCATIONS AND THICKNESS.
5	SANITARY SEWER FOR 8" SHALL BE PVC TRUSS PIPE. ANY CONNECTIONS TO EXISTING SANITARY SEWER SHALL BE CONSIDERED INCIDENTAL. REFER TO FIG. 3010.101 AND 3010.103 FOR PIPE EMBEDMENT DETAILS. GRANULAR PIPE BEDDING SHALL BE CONSIDERED INCIDENTAL. EXISTING SANITARY SEWER WILL NEED TO BE RETESTED AFTER SADDLE WYE INSTALLATION.
5-16	REFER TO FIGURE 3010.102 FOR TRENCH BEDDING AND BACKFILL ZONE DETAILS. GRANULAR PIPE BEDDING SHALL BE CONSIDERED INCIDENTAL. CONNECTIONS TO EXISTING STORM SEWER PIPE AND STRUCTURES SHALL BE CONSIDERED INCIDENTAL. WRAP ALL PIPE JOINTS IN ENGINEERING FABRIC. CLEAN AND TELEVISE SANITARY AND STORM SEWER PRIOR TO PAVING AND PROVIDE TELEVISING REPORT TO CITY IN HARD COPY AND DISC FORMAT. TELEVISING SHALL BE CONSIDERED INCIDENTAL. ALL STORM SEWER PIPE THAT CROSSES OVER WATERMAIN SHALL HAVE O-RING GASKETS JOINT RATED AT 13 PSI OR GREATER. O-RING GASKET JOINTS SHALL BE INSTALLED ON EACH SIDE OF THE CROSSING UNTIL THE NORMAL DISTANCE FROM THE WATER TO THE SEWER IS AT LEAST 10 FEET.
6,16,26	REFER TO DETAILS ON SHEETS 2, 3 AND PLAN AND PROFILE SHEETS FOR LOCATION AND DEPTH. STORM SEWER SERVICES TYING INTO EXISTING RCP PIPE ARE TO BE CORE DRILLED.
17-23	THE LAST THREE SECTIONS AND APRON SHALL BE CONNECTED WITH PIPE CONNECTORS. REFER TO FIG. 4030.221 - RCP APRON SECTION FOOTING FOR FOOTING CONSTRUCTION DETAILS. APRON GUARD REQUIRED ON ALL APRONS. RCP APRON FOOTING, PIPE APRON GUARD AND PIPE CONNECTORS TO BE CONSIDERED INCIDENTAL. INSTALL CLAY WATERSTOPS AT ALL RCP APRONS, MIN. 3' LONG.
24-26	REFER TO FIG. 3010.101 AND FIG. 3010.104 FOR TRENCH BEDDING AND BACKFILL ZONE DETAILS. GRANULAR PIPE BEDDING SHALL BE CONSIDERED INCIDENTAL. REFER TO FIG. 5010.101 FOR THRUST BLOCK DETAILS. REFER TO FIG. 5010.102 FOR TRACER SYSTEM DETAILS. ALL FITTINGS, POLYETHYLENE WRAP, THRUST BLOCKS, AND TRACER WIRE SYSTEM SHALL BE CONSIDERED INCIDENTAL.
28-29	REFER TO FIG. 5020.201 - FIRE HYDRANT ASSEMBLY FOR FIRE HYDRANT CONSTRUCTION DETAILS. INCLUDES ANCHORING TEE, ANCHORING ELBOW, GATE VALVE, VALVE BOX, ANCHORING PIPE, ANCHORING COUPLING, ELBOWS, STORZ FITTINGS, POLYETHYLENE WRAP, THRUST BLOCK AND TRACER WIRE SYSTEM AND FIRE HYDRANT.
27-29	REFER TO SHEETS 29-40 FOR LOCATIONS OF HYDRANTS AND VALVES.
30	REFER TO FIG.6010.301 - CIRCULAR SANITARY SEWER MANHOLE (SW-301) FOR CONSTRUCTION DETAILS. CASTINGS IN PAVEMENT SHALL BE TYPE B RING AND COVER. WHEN CASTINGS ARE NOT IN PAVEMENT, INSTALL MANHOLE CONE SECTION, MANHOLE STEPS, AND RING/COVER CASTING SUCH THAT SEPARATION IS MAINTAINED BETWEEN MANHOLE COVERS AND PAVED AREAS (BACK OF CURB, SIDEWALK PAVEMENT, SIDEWALK APPROACHES/RAMPS). ALL SANITARY SEWER MANHOLES SHALL BE VACUUM TESTED.

ESTIMATE REFERENCE INFORMATION

Data listed below is for informational purpose only and shall not constitute a basis for any extra work orders.

ITEM NO.	DESCRIPTION
31-33	REFER TO FIG. 6010.401 - CIRCULAR STORM SEWER MANHOLE (SW-401) FOR CONSTRUCTION DETAILS. MANHOLE INSIDE DIAMETERS GREATER THAN 48" SHALL BE CONSIDERED INCIDENTAL.
34-37	REFER TO FIG. 6010.514 - BOXOUTS FOR GRATE INTAKES. REFER TO FIG. 6010.603 - CASTINGS FOR GRATE INTAKES FOR TYPE R GRATE DETAILS AND FIG. 6010.602 - CASTINGS FOR STORM SEWER MANHOLES FOR TYPE E CASTING DETAILS. THE MAXIMUM HEIGHT OF ADJUSTING RINGS ALLOWED FOR INTAKE CASTINGS IS 6". THE MAXIMUM HEIGHT OF ADJUSTING RINGS ALLOWED FOR MANHOLE CASTINGS IS 12". ST-5 AND ST-6 ARE TO BE CONSTRUCTED WITH 8" WALLS.
34	REFER TO FIG. 6010.501 - SINGLE GRATE INTAKE (SW-501) FOR CONSTRUCTION DETAILS.
35	REFER TO FIG. 6010.503 - SINGLE GRATE INTAKE WITH MANHOLE (SW-503) FOR CONSTRUCTION DETAILS.
36	REFER TO FIG. 6010.505 - DOUBLE GRATE INTAKE (SW-505) FOR CONSTRUCTION DETAILS.
37	REFER TO FIG. 6010.506 - DOUBLE GRATE INTAKE WITH MANHOLE (SW-506) FOR CONSTRUCTION DETAILS.
38	REFER TO SHEET 2 FOR CONSTRUCTION DETAILS.
39-40	REFER TO FIG. 7010.101 - JOINTS (PV-101) FOR JOINT DETAILS. MAXIMUM C AND CD JOINT SPACING IS 15 FEET.
43	REFER TO FIG. 7030.204 - GENERAL SIDEWALK AND ACCESSIBLE RAMP DETAILS AND FIG. 7030.208 - CURB RAMPS WITHIN INTERSECTION RADIUS FOR CLASS B OR C SIDEWALK FOR CONSTRUCTION DETAILS. DETECTABLE WARNING PANELS TO BE ARMOR TILE, ADA SOLUTIONS OR APPROVED EQUAL, BRICK RED IN COLOR. ACCESSIBLE CURB RAMPS INCLUDING TURNING SPACES SHALL BE 6" THICK P.C.C.
44	REFER TO SHEET 3 FOR CONSTRUCTION DETAILS.
45	THE SITE SEEDING SHALL CONFORM TO THE SPECIFICATION FOR TYPE (1) PERMANENT LAWN MIXTURE AND TYPE (4) URBAN TEMPORARY EROSION CONTROL SEED MIXTURE. SEEDING QUANTITIES -TYPE 1 PERMANENT LAWN MIXTURE = 3.99 AC -TYPE 4 URBAN TEMPORARY EROSION CONTROL MIXTURE = 33.81 AC
46	REFER TO PLAN AND PROFILE SHEETS FOR LOCATIONS. REFER TO IDOT STANDARD ROAD PLAN SI-182 FOR CONSTRUCTION DETAILS. EACH LOCATION CONSISTS OF FIVE SIGNS WITH POSTS PER SI-182.
47	ALL TRAFFIC CONTROL SHALL BE IN ACCORDANCE WITH THE LATEST EDITION OF THE MANUAL ON TRAFFIC CONTROL DEVICES. THE CONTRACTOR SHALL INSTALL AND MAINTAIN ROAD BARRICADES AT END OF EXISTING PAVEMENTS UNTIL THE PROJECT IS ACCEPTED.
48	REFER TO SHEETS 11-13 OF THE CONSTRUCTION DRAWINGS FOR EROSION AND SEDIMENT CONTROLS AND GRADING OF TEMPORARY SEDIMENT BASINS. REFER TO SEPARATE STORM WATER POLLUTION PREVENTION PLAN (SWPPP) FOR SPECIFIC DETAILS.
49	INSTALL ENGINEERING FABRIC UNDER ALL RIP RAP. ENGINEERING FABRIC SHALL BE CONSIDERED INCIDENTAL. REFER TO STORM AND SANITARY PLAN AND PROFILE SHEETS FOR LOCATION.
50	REFER TO FIG. 4040.232 - SUBDRAIN CLEANOUTS FOR CONSTRUCTION DETAILS.
51	REFER TO FIG. 4010.203 - SANITARY SEWER CLEANOUT FOR CONSTRUCTION DETAILS.
52	REFER TO SHEET 5 FOR CONSTRUCTION DETAILS. MAILBOX PADS ARE LOCATED BETWEEN LOTS 9/10, 49, 58/59, 66/67, 73/74.
53	REFER TO SHEETS 45-46 FOR LANDSCAPE PLAN.

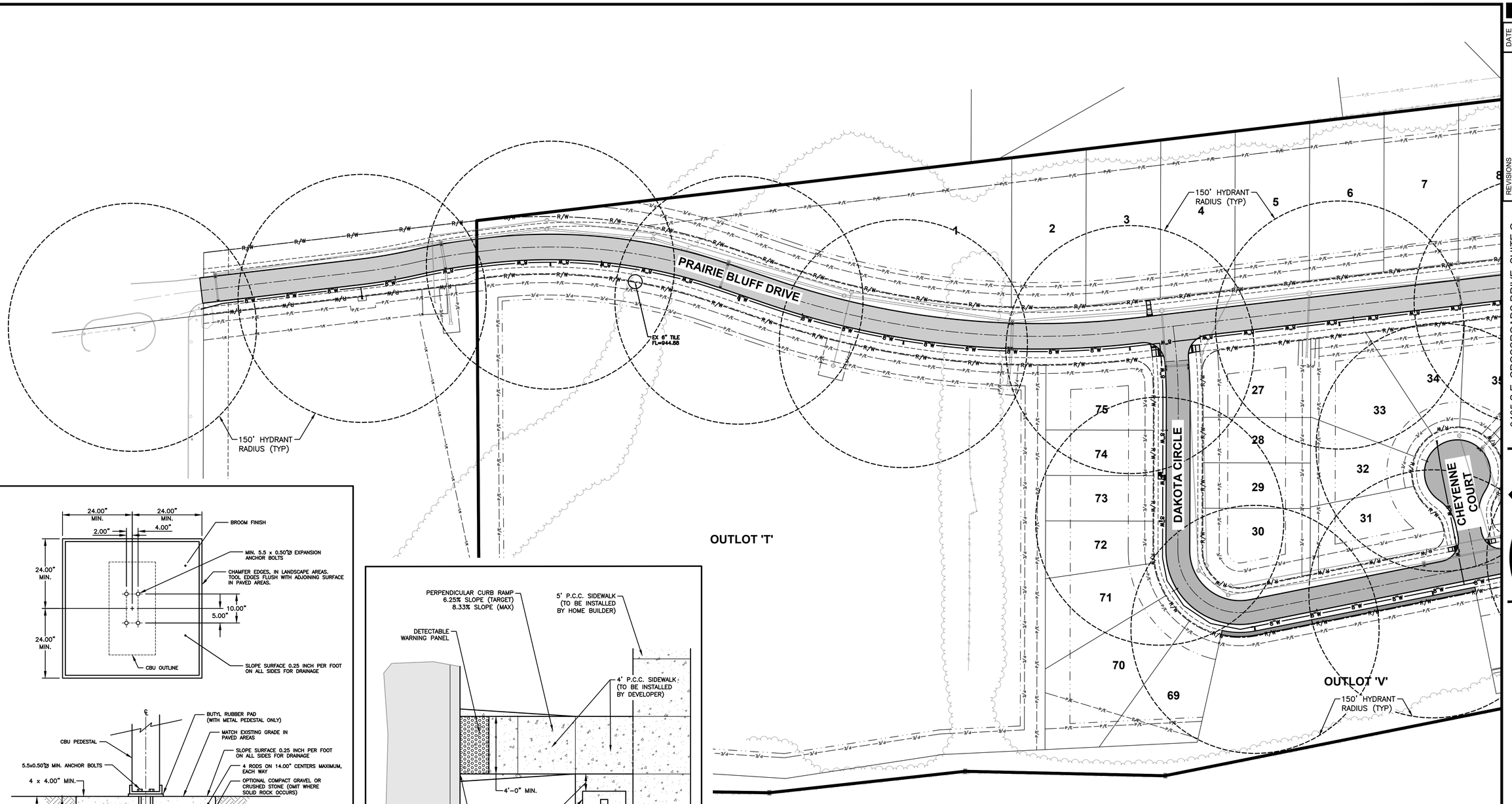
REVISIONS	DATE
AS-BUILT SUBMITTAL	06/30/20
REVISED STORM SEWER	06/28/19
REVISED SIDEWALK	03/07/19
FINAL SUBMITTAL	10/30/18
FOURTH SUBMITTAL	10/05/18
THIRD SUBMITTAL	09/25/18

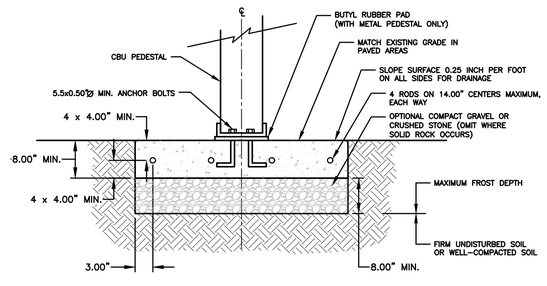
3405 S.E. CROSSROADS DRIVE, SUITE G
GRIMES, IOWA 50111
PHONE: (515) 369-4400 FAX: (515) 369-4410
ENGINEER: EKO | EI: GH
CIVIL DESIGN ADVANTAGE
WAUKEE, IOWA

PAINTED WOODS SOUTH PLAT 1

QUANTITIES, GENERAL NOTES AND BID ITEM REFERENCE NOTES

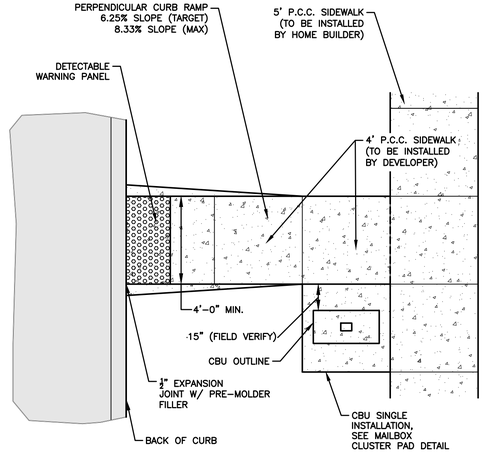
FILE: N:\2017\1706340\DWG\1706340-CVR-DET-TAB-ASBUILDING NOTES.DWG LAST CUTTED: 6/30/2020 4:31 PM PLOTTED BY: JONATHON MCDONALD
COMMENT:
TECH:
ENG:





NOTES:
1. CONCRETE SHALL HAVE A COMPRESSIVE STRENGTH OF 3000 PSI @ 28 DAYS, CONTAIN 4% MIN. – 6% MAX. AIR ENTRAINMENT AND BE PLACED WITH A 3.50" – 4.00" SLUMP IN ACCORDANCE WITH ACI 301.
2. REINFORCING STEEL RODS SHALL CONFORM TO ASTM A615, GRADE 60.
3. EXPANSION BOLTS SHALL BE EQUIVALENT TO THE FOLLOWING PROVIDERS:
   A. HILTI KWIK BOLT (WWW.USHILTI.COM) II–1/2" DIAMETER X 5–1/2" OVERALL LENGTH. GALVANIZED, CATALOG # 000–453–696 KB II 12–512, STAINLESS STEEL: CATALOG # 000–454–744. ENSURE THAT THE MIN. EMBEDMENT IN CONCRETE IS AT LEAST 3–1/2"
   B. ITW RAMSET REDHEAD TRUBOLT (WWW.RAMSET–REDHEAD.COM) GALVANIZED, 1/2" DIAMETER X 7" OVERALL LENGTH; CATALOG NUMBER: WS–1270G. ENSURE THAT MIN. EMBEDMENT IS CONCRETE IS AT LEAST 4–1/8".
   C. RAWL STUD (WWW.RAWL.COM) GALVANIZED, 1/2" X 5–1/2" OVERALL LENGTH; CATALOG NUMBER: 7724. ENSURE THAT MIN. EMBEDMENT IN CONCRETE IS AT LEAST 4".

MAILBOX CLUSTER PAD DETAIL
NOT TO SCALE



INSTALLATION NOTE:
1. MAILBOX PADS TO BE INSTALLED BY DEVELOPER.
2. CLUSTER MAILBOX TO BE LOCATED ON THE NO PARKING/STREET LIGHT SIDE OF STREET.
3. DO NOT LOCATE AT INTERSECTION.
4. LOCATE NEAR SHARED PROPERTY LINE PER APPROVED PLAN.

MAILBOX RAMP DETAIL
NOT TO SCALE

SCALE
0' 30' 60' 120'

REVISIONS	DATE
AS-BUILT SUBMITTAL	06/30/20
REVISED STORM SEWER	06/28/19
REVISED SIDEWALK	03/07/19
FINAL SUBMITTAL	10/30/18
FOURTH SUBMITTAL	10/05/18
THIRD SUBMITTAL	09/25/18

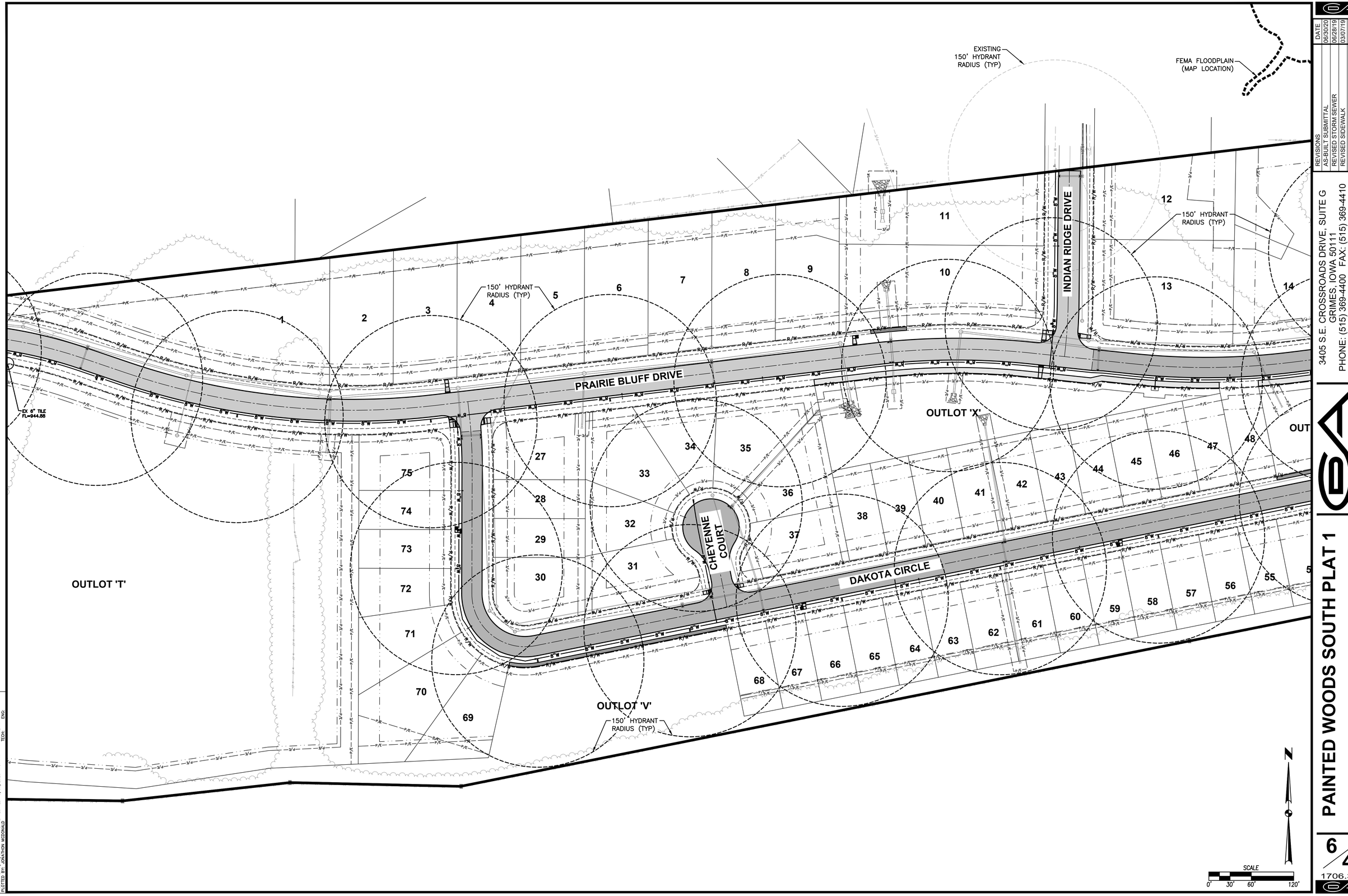
3405 S.E. CROSSROADS DRIVE, SUITE G
GRIMES, IOWA 50111
PHONE: (515) 369-4400 FAX: (515) 369-4410
ENGINEER: EKO | EI: GH

CIVIL DESIGN ADVANTAGE
WAUKEE, IOWA

PAINTED WOODS SOUTH PLAT 1
HYDRANT COVERAGE PLAN

5/46
1706.340

FILE: N:\2017\1706340\DWG\1706340-COV-DET-TAB-ASBUILT.DWG
PLOT DATE: 6/30/2020 7:13 PM
PLOTTED BY: JONATHON MCDONALD
COMMENT:
TECH: ENG:



REVISIONS	DATE
AS-BUILT SUBMITTAL	06/30/20
REVISED STORM SEWER	06/28/19
REVISED SIDEWALK	03/07/19
FINAL SUBMITTAL	10/30/18
FOURTH SUBMITTAL	10/05/18
THIRD SUBMITTAL	09/25/18

3405 S.E. CROSSROADS DRIVE, SUITE G
GRIMES, IOWA 50111
PHONE: (515) 369-4400 FAX: (515) 369-4410

ENGINEER: EKO | EI: GH

CIVIL DESIGN ADVANTAGE

WAUKEE, IOWA

PAINTED WOODS SOUTH PLAT 1

HYDRANT COVERAGE PLAN

6 / 46

1706.340

FILE: H:\2017\1706340\DWG\1706340-CDV-IDT-TAB-ASBUILT.DWG
DATE: 6/30/2020 DATE PLOTTED: 6/30/2020 9:13 PM
PLOTTED BY: JONATHON MCDONALD
COMMENT:
TECH: ENG:

EXISTING 150' HYDRANT RADIUS (TYP)

FEMA FLOODPLAIN (MAP LOCATION)

OUTLOT 'W'

150' HYDRANT RADIUS (TYP)

INDIAN RIDGE DRIVE

CHEROKEE COURT

PRAIRIE BLUFF DRIVE

DAKOTA CIRCLE

OUTLOT 'X'

OUTLOT 'Y'

OUTLOT 'Z'

OUTLOT 'U'

150' HYDRANT RADIUS (TYP)

1 0 12 13 14 15 16 17 18 19 20 21 22 23 24 25 26 41 42 43 44 45 46 47 48 49 50 51 52 53 54 55 56 57 58 59 60 61 62 63

N

SCALE 0' 30' 60' 120'

REVISIONS	DATE
AS-BUILT SUBMITTAL	06/30/20
REVISED STORM SEWER	06/28/19
REVISED SIDEWALK	03/07/19
FINAL SUBMITTAL	10/30/18
FOURTH SUBMITTAL	10/05/18
THIRD SUBMITTAL	09/25/18

3405 S.E. CROSSROADS DRIVE, SUITE G
GRIMES, IOWA 50111
PHONE: (515) 369-4400 FAX: (515) 369-4410

ENGINEER: EKO | EI: GH

CIVIL DESIGN ADVANTAGE

PAINTED WOODS SOUTH PLAT 1

HYDRANT COVERAGE PLAN

WAUKEE, IOWA

7/46

1706.340

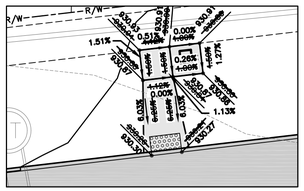
FILE: H:\2017\1706340\DWG\1706340-COV-DET-10B-ASBUILT.DWG
RELEASED: 6/30/2020 11:51:41 AM
PLOTTED: 6/30/2020 4:21 PM
PLOTTED BY: JONATHON MCDONALD
COMMENT:
TECH: ENG:

GRADING NOTES

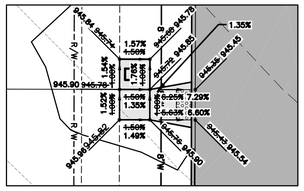
1. IT IS THE APPLICANT'S RESPONSIBILITY TO PROVIDE THE WAUKEE ENGINEERING DEPARTMENT WITH A CERTIFIED AS-BUILT GRADING PLAN PRIOR TO ACCEPTANCE OF IMPROVEMENTS.
2. REMOVE ANY FARM FENCING ON THE PROPERTY AS PART OF THE IMPROVEMENTS.
3. LOT 69 WILL REQUIRE A DETAILED GRADING PLAN FOR INDIVIDUAL LOT DEVELOPMENT.

AREA OF DISTURBANCE = 41.88 AC

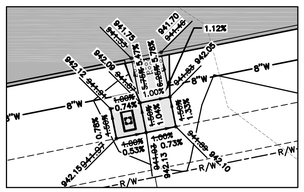
MAILBOX RAMP DETAIL #5
SCALE: 1"=10'



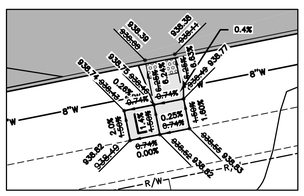
MAILBOX RAMP DETAIL #1
SCALE: 1"=10'



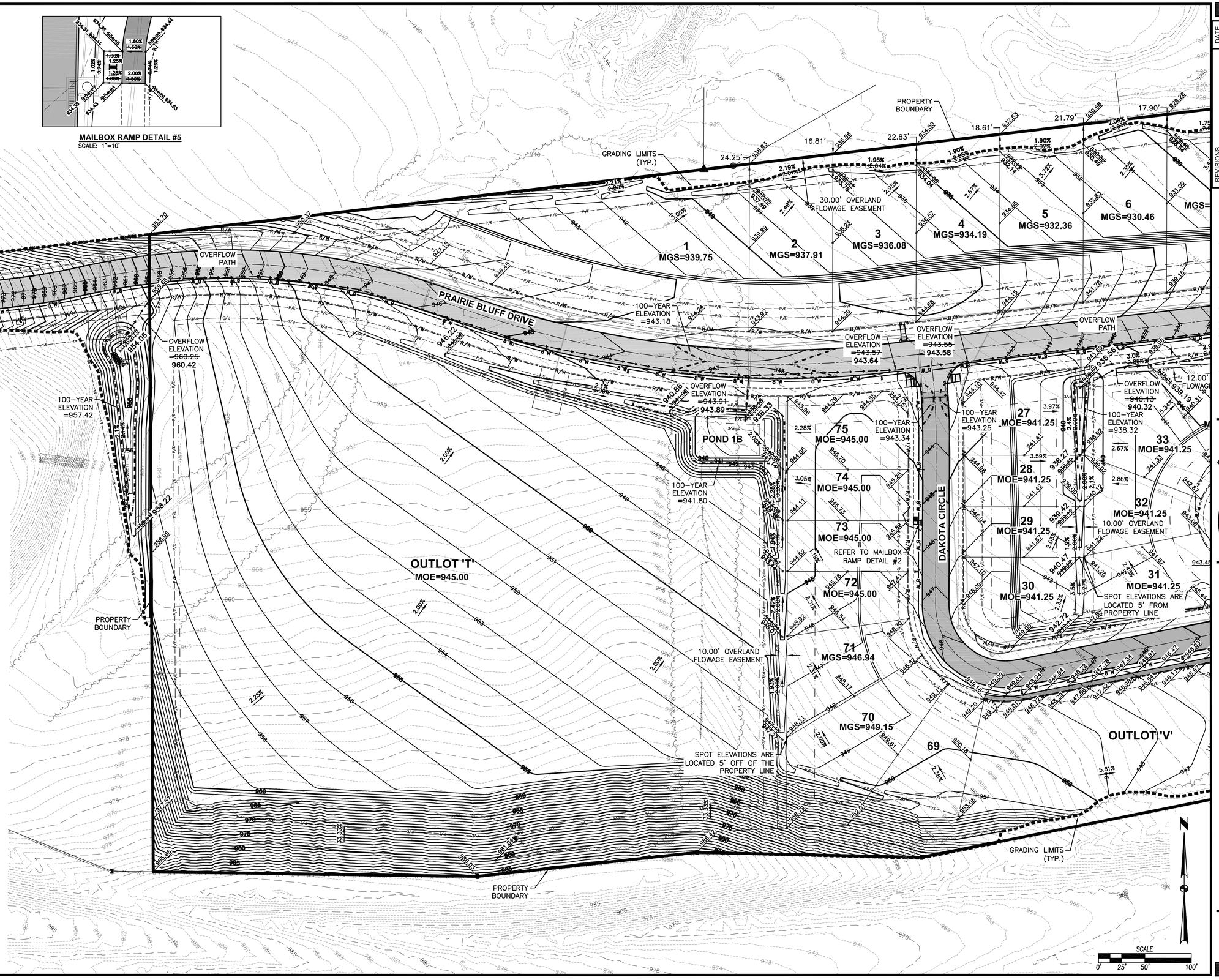
MAILBOX RAMP DETAIL #2
SCALE: 1"=10'



MAILBOX RAMP DETAIL #3
SCALE: 1"=10'



MAILBOX RAMP DETAIL #4
SCALE: 1"=10'



REVISIONS	DATE
AS-BUILT SUBMITTAL	06/30/20
REVISED STORM SEWER	06/28/19
REVISED SIDEWALK	03/07/19
FINAL SUBMITTAL	10/30/18
FOURTH SUBMITTAL	10/05/18
THIRD SUBMITTAL	09/25/18

3405 S.E. CROSSROADS DRIVE, SUITE G
GRIMES, IOWA 50111
PHONE: (515) 369-4400 FAX: (515) 369-4410
ENGINEER: EKO | EI: GH
CIVIL DESIGN ADVANTAGE

PAINTED WOODS SOUTH PLAT 1

GRADING PLAN

WAUKEE, IOWA

FILE: R:\2017\1706340\DWG\1706340-GRADING-ASBUILT.DWG
PLOTTED: 7/9/2020 10:38 AM
PLOTTED BY: ERIN OLENDORF
COMMENT:
ENG.
TECH.

PRAIRIE BLUFF DRIVE
INDIAN RIDGE DRIVE
DAKOTA CIRCLE
CHEYENNE COURT
OUTLOT 'X'
POND 1D
POND 1C
OUTLOT 'V'
POND 1B
PROPERTY BOUNDARY
GRADING LIMITS (TYP.)
35.00' OVERLAND FLOWAGE EASEMENT
30.00' OVERLAND FLOWAGE EASEMENT
12.00' OVERLAND FLOWAGE EASEMENT
10.00' OVERLAND FLOWAGE EASEMENT
29' OVERLAND FLOWAGE EASEMENT
OVERLAND FLOWAGE EASEMENT
REFER TO MAILBOX RAMP DETAIL #1
REFER TO MAILBOX RAMP DETAIL #2
REFER TO MAILBOX RAMP DETAIL #3
REFER TO MAILBOX RAMP DETAIL #4
REFER TO SIDEWALK DETAIL 1.
SPOT ELEVATIONS ARE LOCATED 5' FROM PROPERTY LINE
SPOT ELEVATIONS ARE LOCATED 5' OFF OF THE PROPERTY LINE
SPOT ELEVATIONS ARE LOCATED 7' FROM PROPERTY LINE
OVERFLOW PATH
1 MGS=939.75
2 MGS=937.91
3 MGS=936.08
4 MGS=934.19
5 MGS=932.36
6 MGS=930.46
7 MGS=928.65
8 MGS=926.73
9 MOE=924.50
10 MOE=924.50
11 MOE=924.50
12 MGS=910.71
13 MGS=923.32
27 MOE=941.25
28 MOE=941.25
29 MOE=941.25
30 MOE=941.25
31 MOE=941.25
32 MOE=941.25
33 MOE=941.25
34 MGS=937.58
35 MGS=933.56
36 MGS=934.88
37 MGS=936.81
38 MOE=932.25
39 MOE=932.25
40 MOE=932.25
41 MOE=932.25
42 MOE=932.25
43 MOE=932.25
44 MOE=932.25
45 MOE=932.25
46 MOE=932.25
47 MOE=932.25
48 MOE=935.50
55 MOE=9
56 MOE=935.00
57 MGS=938.36
58 MOE=939.60
59 MOE=939.60
60 MOE=939.60
61 MOE=939.60
62 MOE=939.60
63 MOE=939.60
64 MOE=939.60
65 MOE=939.60
66 MOE=939.60
67 MGS=942.71
68 MGS=943.83
69
70 MGS=949.15
71 MGS=946.94
72 MOE=945.00
73 MOE=945.00
74 MOE=945.00
75 MOE=945.00
100-YEAR ELEVATION =943.18
OVERFLOW ELEVATION =943.57 943.64
OVERFLOW ELEVATION =943.55 943.58
100-YEAR ELEVATION =943.34
OVERFLOW ELEVATION =943.91 943.89
100-YEAR ELEVATION =941.80
100-YEAR ELEVATION =943.25
OVERFLOW ELEVATION =940.13 940.32
100-YEAR ELEVATION =938.32
OVERFLOW ELEVATION =942.85 942.56
100-YEAR ELEVATION =941.53
OVERFLOW ELEVATION =930.47 930.49
100-YEAR ELEVATION =921.98
OVERFLOW ELEVATION =923.50 923.55
100-YEAR ELEVATION =930.29
OVERFLOW ELEVATION =932.29 930.57
100-YEAR ELEVATION =931.53
OVERFLOW ELEVATION =931.10 931.24
100-YEAR ELEVATION =929.34
OVERFLOW ELEVATION =934.56 934.55
100-YEAR ELEVATION =933.69
100-YEAR ELEVATION =937.39
L-3 278 LF OF 6" PERFORATED PVC @ 0.60%
ST-2 STORM CLEANOUT RIM=935.21 FL 6" (W)=930.08 FL 6" (E)=929.98
ST-3 STORM CLEANOUT RIM=937.96 FL 6" (E)=931.75
10.00' OVERLAND FLOWAGE EASEMENT

SIDEWALK DETAIL 1 (1"=10' SCALE - FULL SIZE)

TYPICAL BACK TO FRONT GRADING
NOT TO SCALE

SIDE YARD SWALE
HIGH POINT
HOUSE
DRIVEWAY

SCALE 0' 25' 50' 100'

REVISIONS	DATE
AS-BUILT SUBMITTAL	06/30/20
REVISED STORM SEWER	06/28/19
REVISED SIDEWALK	03/07/19
FINAL SUBMITTAL	10/30/18
FOURTH SUBMITTAL	10/05/18
THIRD SUBMITTAL	09/25/18

3405 S.E. CROSSROADS DRIVE, SUITE G
GRIMES, IOWA 50111
PHONE: (515) 369-4400 FAX: (515) 369-4410
ENGINEER: EKO | EI: GH

CIVIL DESIGN ADVANTAGE
WAUKEE, IOWA

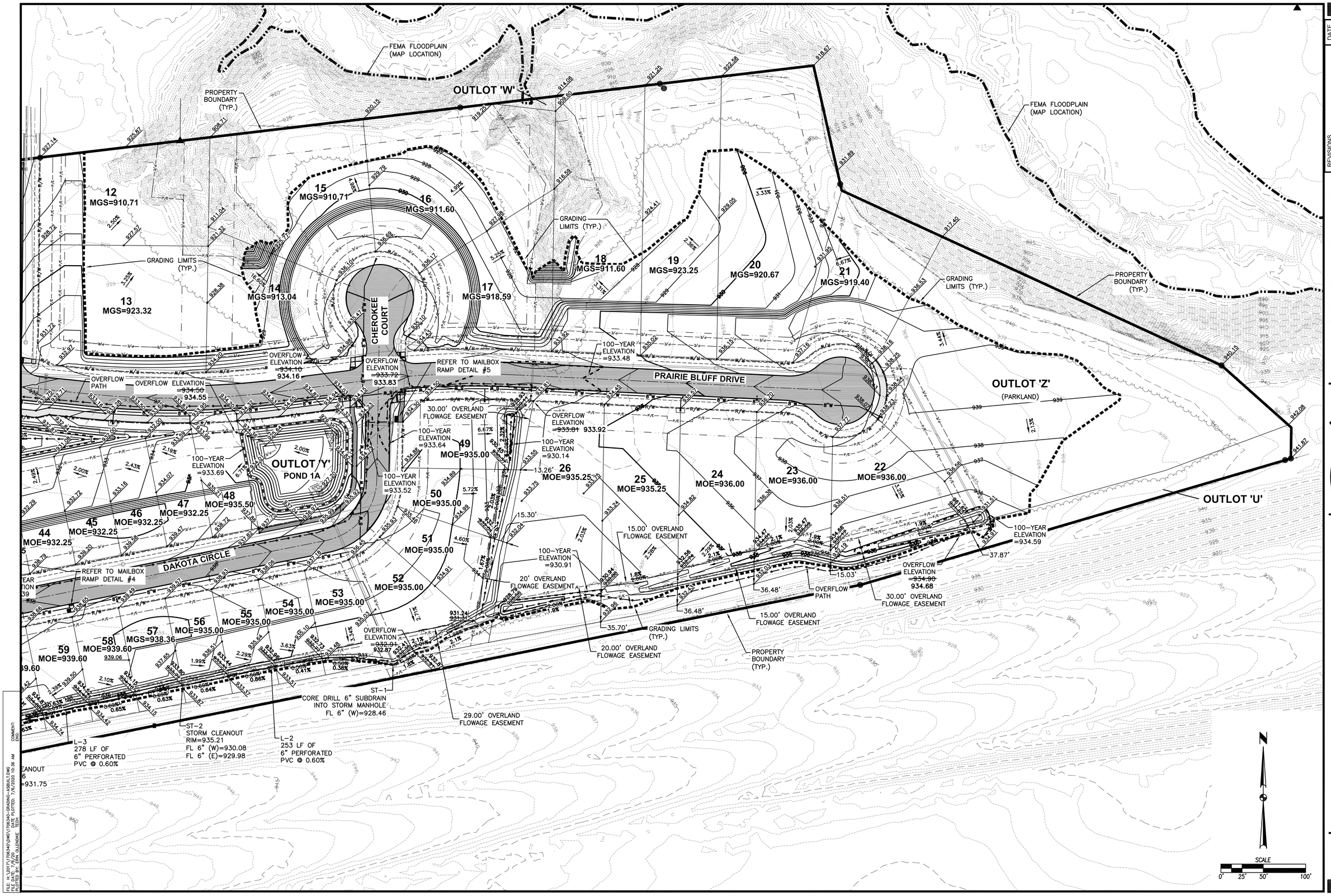
PAINTED WOODS SOUTH PLAT 1

GRADING PLAN

9 / 46

1706.340

FILE: H:\2017\1706340\DWG\1706340-GRADING-ASBUILT.DWG
RE-SAVED: 7/9/2020 10:57 AM
PLOTTED BY: ERIN OLLENDIKE
PLOT DATE: 7/9/2020 10:57 AM
COMMENT:
ENG:
TECH:



REVISIONS	DATE
AS-BUILT SUBMITTAL	06/30/20
REVISED STORM SEWER	06/28/19
REVISED SIDEWALK	03/07/19
FINAL SUBMITTAL	10/30/18
FOURTH SUBMITTAL	10/05/18
THIRD SUBMITTAL	09/25/18

3405 S.E. CROSSROADS DRIVE, SUITE G
GRIMES, IOWA 50111
PHONE: (515) 369-4400 FAX: (515) 369-4410
ENGINEER: EKO | EI: GH

CIVIL DESIGN ADVANTAGE

WAUKEE, IOWA

PAINTED WOODS SOUTH PLAT 1

GRADING PLAN

10/46

1706.340

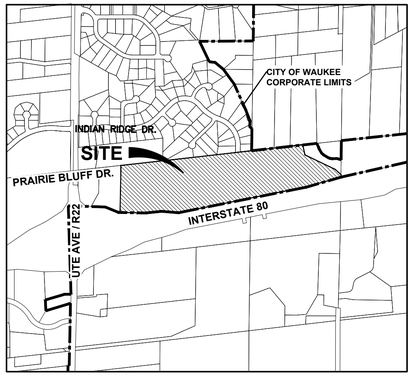
FILE: N:\2017\1706340\DWG\1706340-GRADING-ASBUILT.DWG
PLOT DATE: 7/7/2020 10:36 AM
PLOTTED BY: ERIN OLLENDIKE TECH
COMMENT: ENG.

PAINTED WOODS SOUTH PLAT 1

EROSION AND SEDIMENT CONTROL PLAN

VICINITY MAP

NOT TO SCALE



WAUKEE, IOWA

SWPPP LEGEND

- DRAINAGE ARROW — X.XX %
- GRADING LIMITS
- FILTER SOCK
- SILT FENCE
- INLET PROTECTION
- PORTABLE RESTROOM — R
- TEMPORARY STANDPIPE
- CONCRETE WASHOUT PIT
- UNDISTURBED AREA
- RIP-RAP
- GRAVEL ENTRANCE
- STAGING AREA
- TEMPORARY SEDIMENT BASIN — TSB #

STABILIZATION QUANTITIES

ITEM NO.	ITEM	UNIT	TOTAL
1	SILT FENCE	LF	7,816
2	FILTER SOCK	LF	40
3	SEEDING, FERTILIZING, AND MULCHING	AC	37.80
4	INLET PROTECTION DEVICES	EA	28
5	CONCRETE WASHOUT PIT	EA	1
6	8" CMP OR HDPE TEMPORARY STANDPIPE	EA	2
7	18" CMP OR HDPE TEMPORARY STANDPIPE	EA	1
8	30" CMP OR HDPE TEMPORARY STANDPIPE	EA	1
9	TYPE 1 TRM	SF	1,670

NOTES:

1. IF DEWATERING IS NEEDED FOR ANY REASON, DISCHARGE OF WATER OFFSITE SHALL CONFORM WITH GENERAL PERMIT #2 REQUIREMENTS.
2. DISTURBED AREAS SHALL BE TEMPORARILY SEEDED OR MULCHED PRIOR TO THE SITE SHUTTING DOWN FOR WINTER CONDITIONS CONFORMING WITH GENERAL PERMIT #2 0/14 DAY REQUIREMENTS.

DISCHARGE POINT SUMMARY

DISCHARGE POINT #1 TO AN UNNAMED TRIBUTARY OF SUGAR CREEK ±800 FT

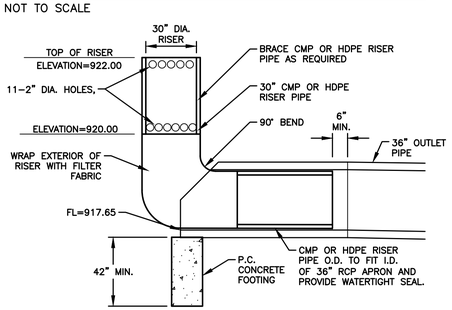
TOTAL AREA DISTURBED TO DISCHARGE POINT	38.75 ACRES
STORAGE VOLUME REQUIRED (# OF ACRES*3600 CU FT)	139,500 CU FT
VOLUME PROVIDED IN SILT FENCE (6,339 LF @ 4.5 CU FT/LF OF FENCE)	28,526 CU FT
VOLUME PROVIDED IN TSB #1	26,749 CU FT
VOLUME PROVIDED IN TSB #2	44,292 CU FT
VOLUME PROVIDED IN TSB #3	18,961 CU FT
VOLUME PROVIDED IN TSB #4	21,849 CU FT
TOTAL VOLUME PROVIDED	140,377 CU FT

DISCHARGE POINT #2 DIRECTLY INTO AN UNNAMED TRIBUTARY OF SUGAR CREEK

TOTAL AREA DISTURBED TO DISCHARGE POINT	3.13 ACRES
STORAGE VOLUME REQUIRED (# OF ACRES*3600 CU FT)	11,268 CU FT
VOLUME PROVIDED IN FILTER SOCK (40 LF @ 2.0 CU FT/LF OF SOCK)	80 CU FT
VOLUME PROVIDED IN SILT FENCE (1,477 LF @ 9.0 CU FT/LF OF FENCE)	13,293 CU FT
TOTAL VOLUME PROVIDED	13,373 CU FT

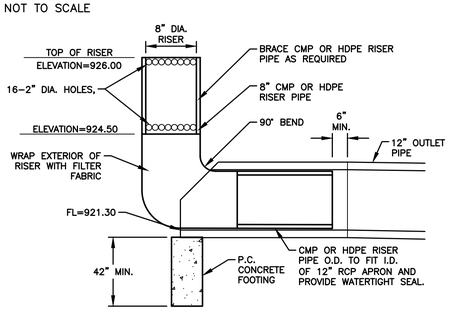
TEMPORARY STAND PIPE DETAIL #1

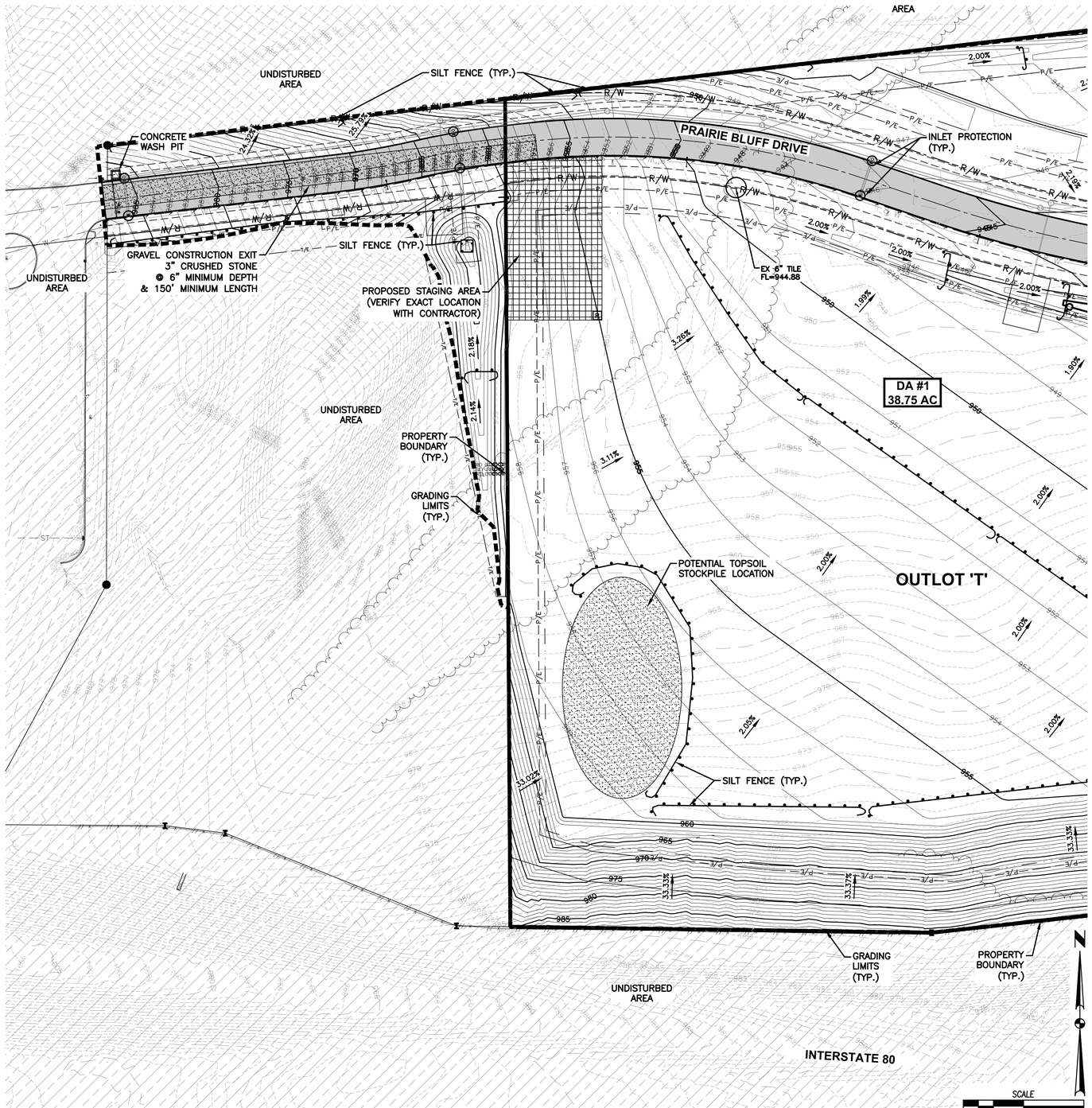
NOT TO SCALE



TEMPORARY STAND PIPE DETAIL #2

NOT TO SCALE





REVISIONS	DATE
AS-BUILT SUBMITTAL	06/30/20
REVISED STORM SEWER	06/28/19
REVISED SIDEWALK	03/07/19
FINAL SUBMITTAL	10/30/18
FOURTH SUBMITTAL	10/05/18
THIRD SUBMITTAL	09/25/18

3405 S.E. CROSSROADS DRIVE, SUITE G
GRIMES, IOWA 50111
PHONE: (515) 369-4400 FAX: (515) 369-4410
ENGINEER: EKO | EI: GH

CIVIL DESIGN ADVANTAGE

PAINTED WOODS SOUTH PLAT 1

EROSION AND SEDIMENT CONTROL PLAN

WAUKEE, IOWA

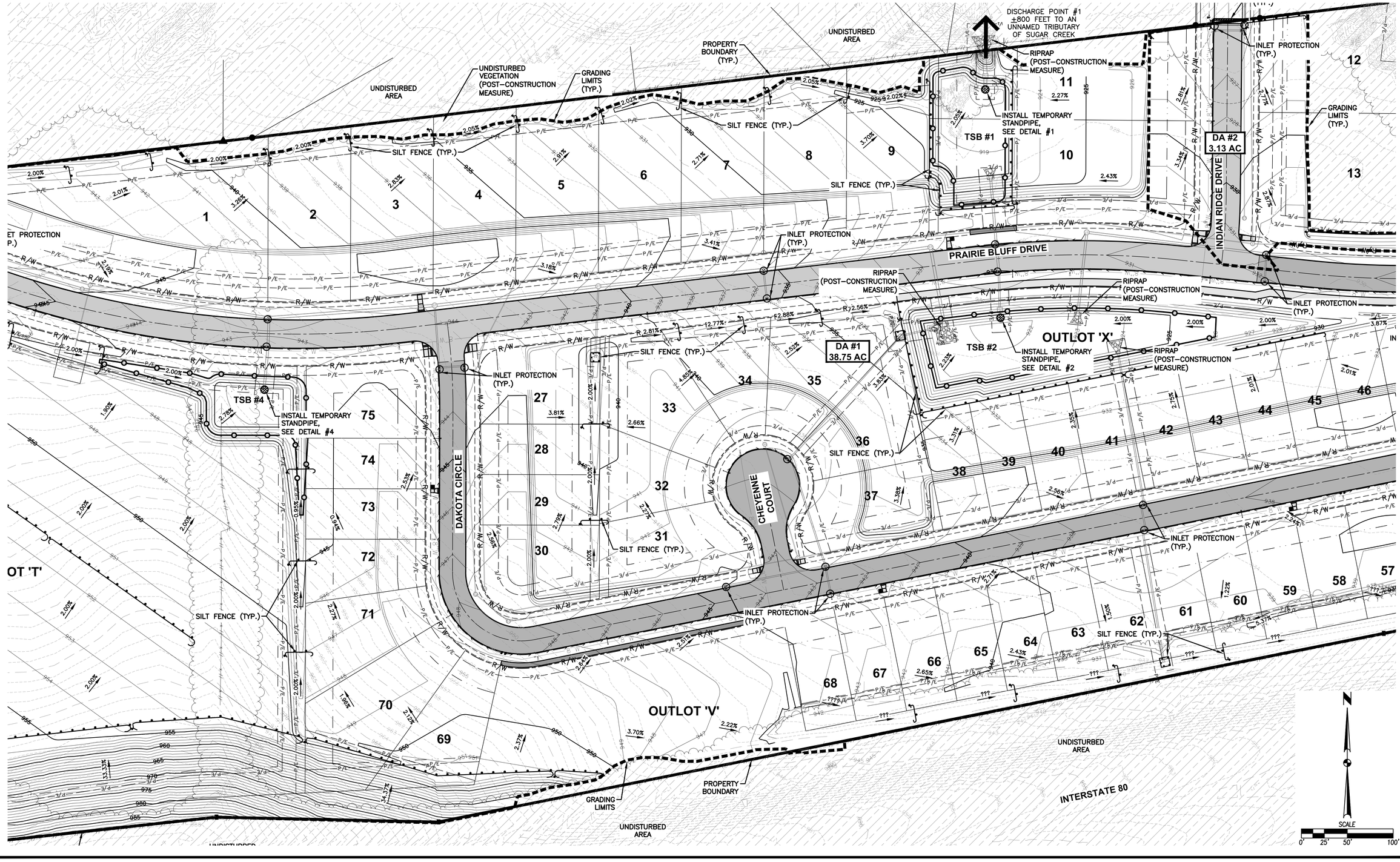
11/46

1706.340

FILE: N:\2017\1706340\GWC\1706340-SWPPP-ASBUILTDWG
PLOT DATE: 7/20/2020 4:32 PM
PLOTTED BY: JONATHON MCDONALD
COMMENT:
TECH: ENG:

PAINTED WOODS SOUTH PLAT 1

EROSION AND SEDIMENT CONTROL PLAN



REVISIONS	DATE
AS-BUILT SUBMITTAL	06/30/20
REVISED STORM SEWER	06/28/19
REVISED SIDEWALK	03/07/19
FINAL SUBMITTAL	10/30/18
FOURTH SUBMITTAL	10/05/18
THIRD SUBMITTAL	09/25/18

3405 S.E. CROSSROADS DRIVE, SUITE G
GRIMES, IOWA 50111
PHONE: (515) 369-4400 FAX: (515) 369-4410
ENGINEER: EKO | EI: GH

CIVIL DESIGN ADVANTAGE

PAINTED WOODS SOUTH PLAT 1

EROSION AND SEDIMENT CONTROL PLAN

WAUKEE, IOWA

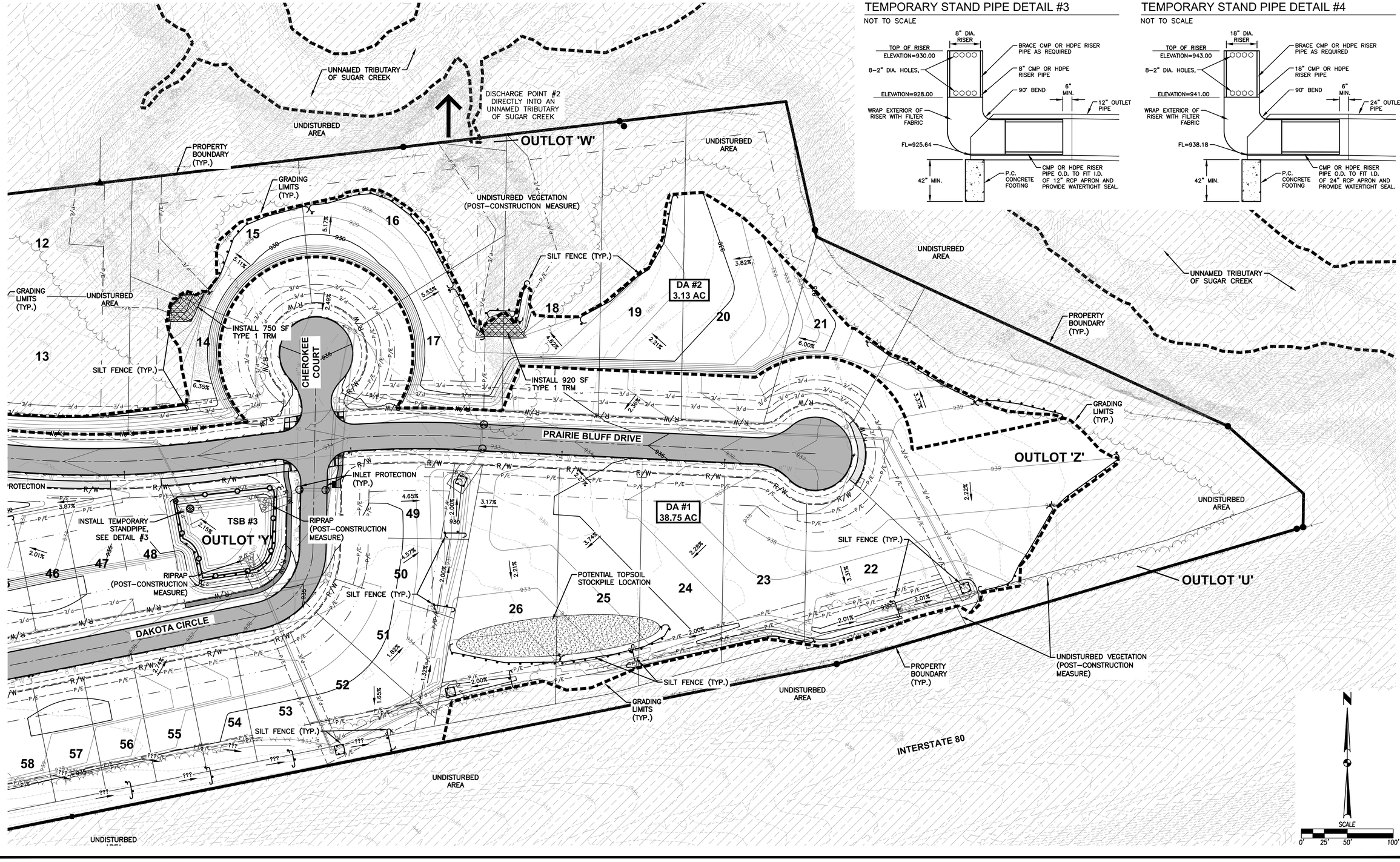
12/46

1706.340

FILE: K:\2017\1706340\(WEV)1706340-SWPPP-ASBUILTDWG
FILE DATE: 6/20/2023 4:32 PM
PLOTTED: 6/20/2023 4:32 PM
PLOTTED BY: JONATHON MCDONALD
COMMENT:
TECH: ENG

PAINTED WOODS SOUTH PLAT 1

EROSION AND SEDIMENT CONTROL PLAN



TEMPORARY STAND PIPE DETAIL #3

NOT TO SCALE

TEMPORARY STAND PIPE DETAIL #4

NOT TO SCALE

REVISIONS	DATE
AS-BUILT SUBMITTAL	06/30/20
REVISED STORM SEWER	06/28/19
REVISED SIDEWALK	03/07/19
FINAL SUBMITTAL	10/30/18
FOURTH SUBMITTAL	10/05/18
THIRD SUBMITTAL	09/25/18

3405 S.E. CROSSROADS DRIVE, SUITE G
GRIMES, IOWA 50111
PHONE: (515) 369-4400 FAX: (515) 369-4410
ENGINEER: EKO | EI: GH

CIVIL DESIGN ADVANTAGE

PAINTED WOODS SOUTH PLAT 1

EROSION AND SEDIMENT CONTROL PLAN

WAUKEE, IOWA

13/46

1706.340

FILE: N:\2017\1706340\DWG\1706340-SWPPP-ASBUILDING
REF: XREF-1706340-GRADING
PLOTTED BY: JONATHON MCDONALD PLOTTED: 6/30/2020 4:32 PM
COMMENT:
TECH:
ENG:

REFER TO SHEET 29 FOR WATERMAIN PLAN AND PROFILE.

SHEET INDEX



REVISIONS	DATE
AS-BUILT SUBMITTAL	06/30/20
REVISED STORM SEWER	06/28/19
REVISED SIDEWALK	03/07/19
FINAL SUBMITTAL	10/30/18
FOURTH SUBMITTAL	10/05/18
THIRD SUBMITTAL	09/25/18

3405 S.E. CROSSROADS DRIVE, SUITE G
GRIMES, IOWA 50111
PHONE: (515) 369-4400 FAX: (515) 369-4410
ENGINEER: EKO | EI: GH

CIVIL DESIGN ADVANTAGE

PAINTED WOODS SOUTH PLAT 1

SANITARY & STORM SEWER PLAN AND PROFILE

WAUKEE, IOWA

14/46

1706.340

FILE: H:\2017\1706340\DWG\1706340-PHP-STORM AND SANITARY-ASBUILTDWG
PLOT DATE: 6/30/2020 4:29 PM
PLOTTED BY: JONATHON MCDONALD

REFER TO SHEET 30 FOR WATERMAIN PLAN AND PROFILE.

Δ = 25°27'09"
L = 288.75'
R = 650.00'
CH = 286.38'
CHB = S83°58'10"E

Δ = 25°27'09"
L = 444.23'
R = 1000.00'
CH = 440.59'
CHB = S83°58'10"E

PLAT BOUNDARY

30' SETBACK

30.00' OVERLAND FLOWAGE EASEMENT

LOT 1

LOT 2

OUTLOT 'T'

REMOVE EXISTING TREES

10.00' PUE

15.00' SANITARY SEWER EASEMENT

CRITICAL CROSSING
BOTTOM OF STORM=939.38
TOP OF SANITARY=933.93

5' SIDEWALK (FUTURE)

PRAIRIE BLUFF DRIVE

8" P.C.C.

70.00' ROW

31.00' B-B

18.50' (TYP.)

8' SHARED USE PATH (FUTURE)

6" SUBDRAIN FL=942.92

335 LF OF 6" PERFORATED SUBDRAIN (TYP.)

6" SUBDRAIN FL=939.76

159 LF OF 6" PERFORATED SUBDRAIN (TYP.)

CRITICAL CROSSING
BOTTOM OF STORM=937.59
TOP OF WATER=936.09
INSTALL GASKETED JOINTS ON STORM SEWER

STREET LIGHT (TYP.)

CRITICAL CROSSING
BOTTOM OF WATER=938.63
TOP OF SANITARY=934.35

359 LF OF 6" PERFORATED SUBDRAIN (TYP.)

20.00' STORM SEWER EASEMENT

30.00' SANITARY SEWER EASEMENT

25.00' LANDSCAPE BUFFER EASEMENT

REMOVE EXISTING TREES

30' SETBACK

21+00 22+00 23+00 24+00 25+00 26+00

Mid 20+89.58

PT 22+33.98

PC 22+97.61

Mid 25+19.72

25+41 TG=944.37

26+35 TG=944.35

S-10 ST-25 ST-23 ST-24 S-8 ST-22 S-9 ST-19 ST-20 ST-21 S-7

170° 168° 173° 93° 96° 166°

STA 22+35.40, 15.50' L
SW-503 INTK
TC=~~946.36~~ 946.36
FL 24" (W)=~~944.32~~ 941.07
FL 15" (S)=~~944.42~~ 941.15
FL 24" (E)=~~944.22~~ 940.96

STA 22+35.40, 15.50' R
SW-501 INTK
TC=~~946.42~~ 946.25
FL 15" (N)=~~944.69~~ 941.49

STA 23+90.04, 26.50' L
SW-301 48" MH
RIM=~~947.48~~ 945.48
FL 8" (W)=~~937.23~~ 933.27
FL 8" (S)=~~933.23~~ 933.28
FL 8" (E)=~~933.13~~ 933.23

STA 23+89.38, 65.03' R
SW-301 48" MH
RIM=~~947.31~~ 948.64
FL 8" (N)=~~934.11~~ 934.17

STA 25+90.64, 15.50' L
SW-506 INTK
TC=~~944.62~~ 943.12
FL 24" (S)=~~937.46~~ 937.18
FL 24" (W)=~~937.46~~ 937.18
FL 30" (E)=~~937.36~~ 937.13

STA 25+90.64, 15.50' R
SW-505 INTK
TC=~~943.26~~ 943.14
FL 24" (S)=~~937.81~~ 937.74
FL 24" (N)=~~937.71~~ 937.61

STA 25+89.87, 61.35' R
24" RCP APRON W/ 24" TRASH GUARD
FL=~~938.18~~ 938.33

STA 21+42.42, 21.50' L
SW-401 48" MH
RIM=~~948.20~~ 948.35
FL 24" (W)=~~942.35~~ 942.12
FL 24" (E)=~~942.25~~ 942.07

STA 21+42.44, 27.79' L
SW-301 48" MH
RIM=~~948.15~~ 948.62
FL 8" (W)=~~936.26~~ 936.12
FL 8" (E)=~~936.16~~ 936.07

STA 23+82.34, 20.50' L
SW-401 48" MH
RIM=~~945.15~~ 945.35
FL 24" (W)=~~939.79~~ 939.44
FL 24" (E)=~~939.69~~ 939.38

STA 23+90.04, 26.50' L
SW-301 48" MH
RIM=~~945.32~~ 945.48
FL 8" (W)=~~933.23~~ 933.27
FL 8" (S)=~~933.23~~ 933.28
FL 8" (E)=~~933.13~~ 933.23

STA 25+90.92, 26.50' L
SW-301 48" MH
RIM=~~943.76~~ 943.63
FL 8" (W)=~~931.79~~ 931.69
FL 8" (E)=~~931.69~~ 931.53

VPT STA = 22+12
VPT ELEV = 946.45

VPT STA = 26+38
VPT ELEV = 943.20

VPC STA = 25+12
VPC ELEV = 943.45

LP STA = 25+90.62
LP ELEV = 943.06
VPI STA = 25+75
VPI ELEV = 942.83
VC = 125'
K=78.12

EXISTING GROUND

PROPOSED GROUND

PROFILE GRADE

-1.00%

0.60%

126 LF OF 24" RCP @ ~~4.26%~~ 4.27%

93 LF OF 24" RCP @ ~~1.00%~~ 1.08%

143 LF OF 24" RCP @ ~~1.00%~~ 1.06%

203 LF OF 24" RCP @ ~~1.10%~~ 1.08%

178 LF OF 30" RCP @ ~~1.10%~~ 1.04%

27 LF OF 15" RCP @ ~~1.00%~~ 1.26%

27 LF OF 24" RCP @ ~~0.95%~~ 1.78%

46 LF OF 24" RCP @ ~~0.80%~~ 1.28%
(LENGTH SHOWN INCLUDES APRON)

127 LF OF 8" PVC @ ~~4.30%~~ 4.37%

245 LF OF 8" PVC @ ~~1.20%~~ 1.14%

88 LF OF 8" PVC @ ~~1.00%~~ 1.01%

191 LF OF 8" PVC @ ~~0.75%~~ 0.81%

268 LF OF 8" PVC @ ~~0.60%~~ 0.63%

960 955 950 945 940 935 930

947.59 949.13 | 945.53 947.56 | 946.55 946.59 | 945.99 946.08 | 944.85 945.58 | 946.23 945.08 | 945.95 944.58 | 946.77 944.08 | 947.14 943.58 | 946.38 943.17 | 944.49 943.07 | 942.99 943.28

21+00 22+00 23+00 24+00 25+00 26+00

SCALE 0' 10' 20' 40'

SHEET INDEX

REVISIONS	DATE
AS-BUILT SUBMITTAL	06/30/20
REVISED STORM SEWER	06/28/19
REVISED SIDEWALK	03/07/19
FINAL SUBMITTAL	10/30/18
FOURTH SUBMITTAL	10/05/18
THIRD SUBMITTAL	09/25/18

3405 S.E. CROSSROADS DRIVE, SUITE G
GRIMES, IOWA 50111
PHONE: (515) 369-4400 FAX: (515) 369-4410
ENGINEER: EKO | EI: GH

CIVIL DESIGN ADVANTAGE

PAINTED WOODS SOUTH PLAT 1

SANITARY & STORM SEWER PLAN AND PROFILE

WAUKEE, IOWA

15/46

1706.340

FILE: H:\2017\1706340\DWG\1706340-PWP-STORM AND SANITARY-ASBUILT.DWG
PLOTTED BY: ERIN OLDENDIKE PLOTTED: 7/7/2020 11:03 AM
XREF: PROJECT: ENG:
TECH:

REFER TO SHEET 41 FOR INTERSECTION DETAILS.

REFER TO SHEET 20 FOR DAKOTA CIRCLE PLAN AND PROFILE.

REFER TO SHEET 31 FOR WATERMAIN PLAN AND PROFILE.

Δ = 25°27'09"
L = 444.23'
R = 1000.00'
CH = 440.59'
CHB = S83°58'10"E

BP 60+00.00

60+00

LOT 2 | LOT 3 | LOT 4 | LOT 5 | LOT 6 | LOT 7 | LOT 8

STA 27+87.93 (PRAIRIE BLUFF DRIVE)
STA 61+00.00 (DAKOTA CIRCLE)

26+35 TG=944.35
27+30 TG=944.92
28+22 TG=945.04
29+12 TG=943.37
30+03 TG=940.76
30+94 TG=938.15
31+84 TG=935.54

30' SETBACK

10.00' PUE

15.00' SANITARY SEWER EASEMENT

17.50' SANITARY SEWER EASEMENT

5' SIDEWALK (FUTURE)

STREET LIGHT (TYP.)

PRAIRIE BLUFF DRIVE

8" P.C.C.

70.00' ROW

31.00' B-B

18.50' (TYP.)

PT 27+41.84

PC 61+14.84

61+00

CRITICAL CROSSING
BOTTOM OF STORM=933.83
TOP OF SANITARY=931.08

6" SUBDRAIN
FL=939.76

8' SHARED USE PATH (FUTURE)

STORM CLEANOUT
RIM=943.82
FL=940.32

159 LF OF 6" PERFORATED SUBDRAIN (TYP.)

CRITICAL CROSSING
BOTTOM OF STORM=938.14
TOP OF WATER=936.64
INSTALL GASKETED JOINTS ON STORM SEWER

STORM CLEANOUT
RIM=942.93
FL=939.43

CRITICAL CROSSING
BOTTOM OF WATER=937.28
TOP OF SANITARY=932.16

310 LF OF 6" PERFORATED SUBDRAIN (TYP.)

CRITICAL CROSSING
BOTTOM OF STORM=935.64
TOP OF WATER=934.14
INSTALL GASKETED JOINTS ON STORM SEWER

6" SUBDRAIN
FL=932.47

251 LF OF 6" PERFORATED SUBDRAIN (TYP.)

OUTLOT 'T'

Mid 61+53.65

DAKOTA CIRCLE

7" P.C.C.

5' SIDEWALK (FUTURE)

PT 6+92.46

62+00

20.00' SANITARY SEWER EASEMENT

20.00' STORM SEWER EASEMENT

10.00' OVERLAND FLOWAGE EASEMENT

12.00' OVERLAND FLOWAGE EASEMENT

25.00' LANDSCAPE BUFFER EASEMENT

LOT 75 | LOT 27 | LOT 33 | LOT 34

SHEET INDEX

SCALE 0' 10' 20' 40'

REVISIONS	DATE
AS-BUILT SUBMITTAL	06/30/20
REVISED STORM SEWER	06/28/19
REVISED SIDEWALK	03/07/19
FINAL SUBMITTAL	10/30/18
FOURTH SUBMITTAL	10/05/18
THIRD SUBMITTAL	09/25/18

3405 S.E. CROSSROADS DRIVE, SUITE G
GRIMES, IOWA 50111
PHONE: (515) 369-4400 FAX: (515) 369-4410
ENGINEER: EKO | EI: GH

CIVIL DESIGN ADVANTAGE

PAINTED WOODS SOUTH PLAT 1

SANITARY & STORM SEWER PLAN AND PROFILE

WAUKEE, IOWA

FILE: N:\2017\1706.340\DWG\1706340-PWP-STORM AND SANITARY-ASBUILDING.DWG
PLOT DATE: 6/30/2020 7:10 AM PLOTTED BY: ERIN OLLENDIKE TECH: PJ/CDS/TYD ENG:

VPT STA = 26+38
VPT ELEV = 943.20
0.60%
VPC STA = 27+62
VPC ELEV = 943.55
HP STA = 27+87.86
HP ELEV = 944.025
VPI STA = 28+37
VPI ELEV = 944.40
VC = 150'
K=43.10
VPT STA = 29+12
VPT ELEV = 942.24

STA 27+76.46, 20.50' L
ST-15
SW-401 60" MH
RIM=~~944.77~~ 944.58
FL 30" (W)=~~936.49~~ 935.28
FL 15" (S)=~~937.94~~ 937.28
FL 30" (E)=~~936.39~~ 935.14

STA 28+67.10, 36.00' L
S-4
SW-301 48" MH
RIM=~~944.77~~ 944.05
FL 8" (W)=~~930.99~~ 929.85
FL 8" (E)=~~930.99~~ 929.85
FL 8" (SW)=~~930.99~~ 929.81

STA 29+56, 20.46' L
ST-13
SW-401 60" MH
RIM=~~941.37~~ 941.36
FL 30" (W)=~~932.66~~ 932.35
FL 15" (S)=~~935.05~~ 933.86
FL 30" (E)=~~932.56~~ 932.33

STA 29+43.72, 56.34' R
15" RCP APRON W/ TRASH GUARD
FL=~~935.57~~ 936.56

STA 31+36.70, 15.50' L
SW-503 INTK
TC=~~935.39~~ 935.67
FL 15" (S)=~~931.98~~ 930.60
FL 30" (W)=~~929.90~~ 929.61
FL 30" (E)=~~929.80~~ 929.53

STA 31+36.70, 15.50' R
SW-501 INTK
TC=~~936.07~~ 935.78
FL 15" (N)=~~931.38~~ 930.96

STA 31+39.16, 36.00' L
S-3
SW-301 48" MH
RIM=~~936.67~~ 936.82
FL 8" (W)=~~914.56~~ 919.67
FL 8" (E)=~~914.46~~ 919.61

L-19 178 LF OF 30" RCP @ 1.04% ~~1.10%~~
L-15 176 LF OF 30" RCP @ 1.59% ~~1.50%~~
P-7 268 LF OF 8" PVC @ 0.63% ~~0.60%~~
L-14 76 LF OF 15" RCP @ 2.00% 3.55% (LENGTH SHOWN INCLUDES APRON)
L-13 177 LF OF 30" RCP @ 1.54% ~~1.50%~~
L-12 27 LF OF 15" RCP @ 1.33% ~~1.00%~~
L-11 180 LF OF 30" RCP @ 2.97% ~~3.25%~~
P-4 268 LF OF 8" PVC @ 3.78% ~~3.85%~~
P-3 342 LF OF 8" PVC @ 0.71% ~~0.70%~~

CRITICAL CROSSING
BOTTOM OF STORM=933.83
TOP OF SANITARY=931.08

CRITICAL CROSSING
BOTTOM OF STORM=935.64
TOP OF WATER=934.14
INSTALL GASKETED JOINTS ON STORM SEWER

-2.88%

944.49 943.07 | 942.99 943.28 | 941.90 943.58 | 940.74 943.88 | 939.43 944.01 | 937.53 943.58 | 935.91 942.57 | 934.93 941.14 | 934.09 939.70 | 933.01 938.26 | 932.12 936.82 | 931.36 935.38

26+00 | 27+00 | 28+00 | 29+00 | 30+00 | 31+00

REFER TO SHEET 27 FOR L–33 AND L–34 PLAN AND PROFILE.

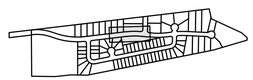
REFER TO SHEET 32 FOR WATERMAIN PLAN AND PROFILE.

REFER TO SHEET 25 FOR L–5, L–6, L–7 AND L–8 PLAN AND PROFILE.

REFER TO SHEET 24 FOR INDIAN RIDGE DRIVE PLAN AND PROFILE.

REFER TO SHEET 41 FOR INTERSECTION DETAILS.

SHEET INDEX



LOT 7 | LOT 8 | LOT 9 | LOT 10 | LOT 34 | LOT 35 | OUTLOT 'X'

PRAIRIE BLUFF DRIVE — 8" P.C.C. — 70.00' ROW — 31.00' B–B — 18.50' (TYP.)

INDIAN RIDGE DRIVE — 8" P.C.C.

10.00' PUE | 30' SETBACK | 17.50' SANITARY SEWER EASEMENT | 15.00' SANITARY SEWER EASEMENT | 25.00' STORM SEWER EASEMENT | 20.00' STORM SEWER EASEMENT | 12.00' OVERLAND FLOWAGE EASEMENT | 10.00' OVERLAND FLOWAGE EASEMENT

31+84 TG=935.54 | 32+75 TG=932.94

Δ = 12°43'09"
L = 221.99'
R = 1000.00'
CH = 221.54'
CHB = N89°39'50"E

INSTALL 10 TONS OF CLASS 'E' RIPRAP | INSTALL 35 TONS OF CLASS 'E' RIPRAP | DETENTION EASEMENT

29 SY OF 5' P.C.C. SIDEWALK | 5' SIDEWALK (FUTURE)

CRITICAL CROSSING
BOTTOM OF STORM=920.04
TOP OF SANITARY=918.47

STA 33+65.07
BEGIN PAVEMENT

70 LF OF 6" PERFORATED SUBDRAIN (TYP.)

STA 34+14.33
END PAVEMENT

100 LF OF 6" PERFORATED SUBDRAIN (TYP.)

CRITICAL CROSSING
BOTTOM OF WATER=925.12
TOP OF SANITARY=916.84

CRITICAL CROSSING
BOTTOM OF STORM=923.48
TOP OF WATER=921.98
INSTALL GASKETED JOINTS ON STORM SEWER

PT 101+77.61 | Mid 101+46.37 | PC 101+15.13 | PT 35+88.13 | Mid 34+77.14

6" SUBDRAIN FL=927.23 | 6" SUBDRAIN FL=926.97 | 6" SUBDRAIN FL=927.37 | 6" SUBDRAIN FL=932.47 | 6" SUBDRAIN FL=928.89

MAILBOX PAD (TYP.) | STREET LIGHT (TYP.)

STA 32+77.52
BEGIN PAVEMENT

251 LF OF 6" PERFORATED SUBDRAIN (TYP.)

CRITICAL CROSSING
BOTTOM OF STORM=922.94
TOP OF WATER=921.44
INSTALL GASKETED JOINTS ON STORM SEWER

CRITICAL CROSSING
BOTTOM OF WATER=924.10
TOP OF STORM=922.56

CRITICAL CROSSING
BOTTOM OF STORM=922.87
TOP OF WATER=921.37
INSTALL GASKETED JOINTS ON STORM SEWER

291 LF OF 6" PERFORATED SUBDRAIN (TYP.)

310 LF OF 6" PERFORATED SUBDRAIN (TYP.)

8' SHARED USE PATH (FUTURE) | 8' SHARED USE PATH

STA 36+36.03 (PRAIRIE BLUFF DRIVE)
STA 101+00.00 (INDIAN RIDGE DRIVE)

STA 36+77.38
BEGIN 15:1 TAPER

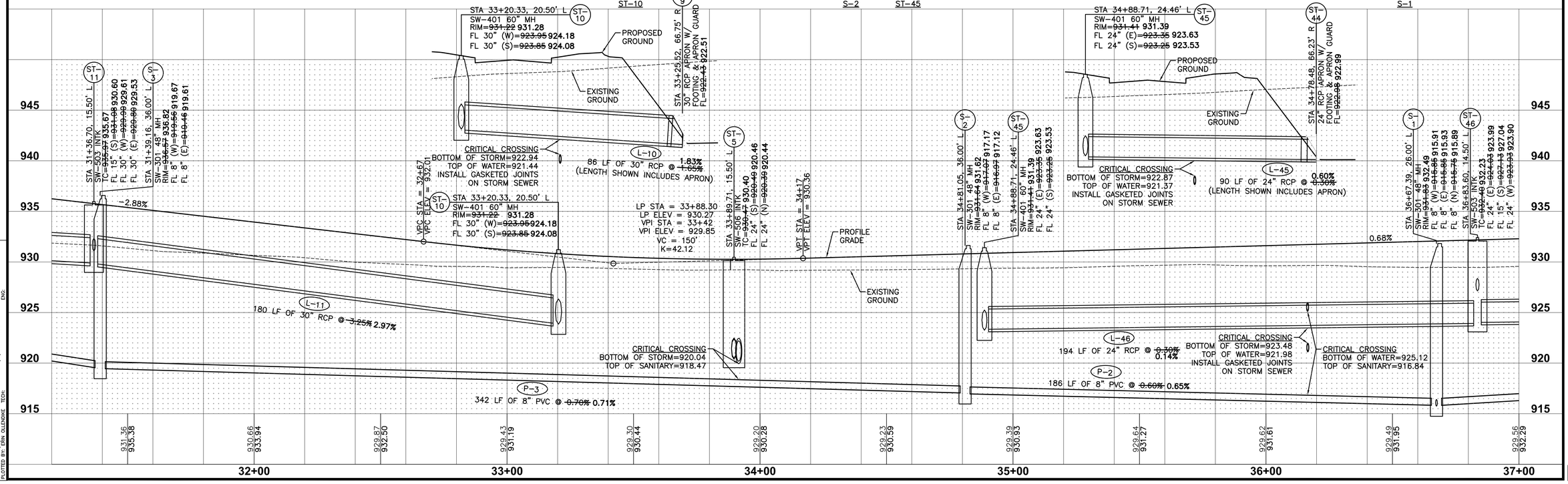
STA 36+92.38
END 15:1 TAPER

INSTALL 35 TONS OF CLASS 'E' RIPRAP

INSTALL 10 TONS OF CLASS 'E' RIPRAP

BP 100+00.00

SCALE 0' 10' 20' 40'



| | | |

REFER TO SHEET 33 FOR WATERMAIN PLAN AND PROFILE.

REFER TO SHEET 23 FOR L-57A, L-58, AND L-59.

REFER TO SHEET 23 FOR L-55 AND L-56 PLAN AND PROFILE.

REFER TO SHEET 42 FOR INTERSECTION DETAILS.

SHEET INDEX

REVISIONS	DATE
AS-BUILT SUBMITTAL	06/30/20
REVISED STORM SEWER	06/28/19
REVISED SIDEWALK	03/07/19
FINAL SUBMITTAL	10/30/18
FOURTH SUBMITTAL	10/05/18
THIRD SUBMITTAL	09/25/18

3405 S.E. CROSSROADS DRIVE, SUITE G
GRIMES, IOWA 50111
PHONE: (515) 369-4400 FAX: (515) 369-4410
ENGINEER: EKO | EI: GH

CIVIL DESIGN ADVANTAGE

PAINTED WOODS SOUTH PLAT 1

SANITARY & STORM SEWER PLAN AND PROFILE

WAUKEE, IOWA

18/46

1706.340

INDIAN RIDGE DRIVE
8" P.C.C.
PRAIRIE BLUFF DRIVE
7" P.C.C.
CHEROKEE COURT
7" P.C.C.
DAKOTA CIRCLE
7" P.C.C.

LOT 13
LOT 14
LOT 17
LOT 44
LOT 45
LOT 46
LOT 47
LOT 48
LOT 49
OUTLOT 'X'
OUTLOT 'Y'

15.00' SANITARY SEWER EASEMENT
10.00' PUE
30' SETBACK
20.00' SANITARY SEWER EASEMENT
17.50' SANITARY SEWER EASEMENT
10.00' SNOW STORAGE EASEMENT
15.00' SANITARY SEWER EASEMENT
STORM SEWER EASEMENT
REMOVE EXISTING TREES
Δ = 13°15'37"
L = 231.43'
R = 1000.00'
CH = 230.92'
CHB = N89°23'40"E
343 LF OF 6" PERFORATED SUBDRAIN (TYP.)
5' SIDEWALK (FUTURE)
8' SHARED USE PATH
8' SHARED USE PATH (FUTURE)
352 LF OF 6" PERFORATED SUBDRAIN (TYP.)
145 LF OF 6" PERFORATED SUBDRAIN (TYP.)
10.00' WATERMAIN EASEMENT
20.00' STORM SEWER EASEMENT
INSTALL 15 TONS OF CLASS 'E' RIPRAP
MAILBOX PAD (TYP.)
STREET LIGHT (TYP.)
60.00' ROW
29.00' B-B
30.00' B-B
17.50' (TYP.)
15.00' PANEL

STA 36+77.38 BEGIN 15:1 TAPER
STA 36+92.38 END 15:1 TAPER
6" SUBDRAIN FL=928.89
6" SUBDRAIN FL=930.62
STA 37+31.10 PC
Mid 38+46.27
PT 39+62.48
STA 40+79.18 (PRAIRIE BLUFF DRIVE)
STA 78+73.36 (DAKOTA CIRCLE)
PC 40+64.48
Mid 41+52.31
78+00

CRITICAL CROSSING
BOTTOM OF WATER=928.00
TOP OF SANITARY=920.85

CRITICAL CROSSING
BOTTOM OF STORM=925.01
TOP OF WATER=923.51
INSTALL GASKETED JOINTS ON STORM SEWER

CRITICAL CROSSING
BOTTOM OF STORM=927.08
TOP OF WATER=925.58
INSTALL GASKETED JOINTS ON STORM SEWER

CRITICAL CROSSING
BOTTOM OF STORM=927.62
TOP OF SANITARY=921.09

CRITICAL CROSSING
BOTTOM OF STORM=927.76
TOP OF SANITARY=921.48

CRITICAL CROSSING
BOTTOM OF STORM=927.92
TOP OF SANITARY=921.64

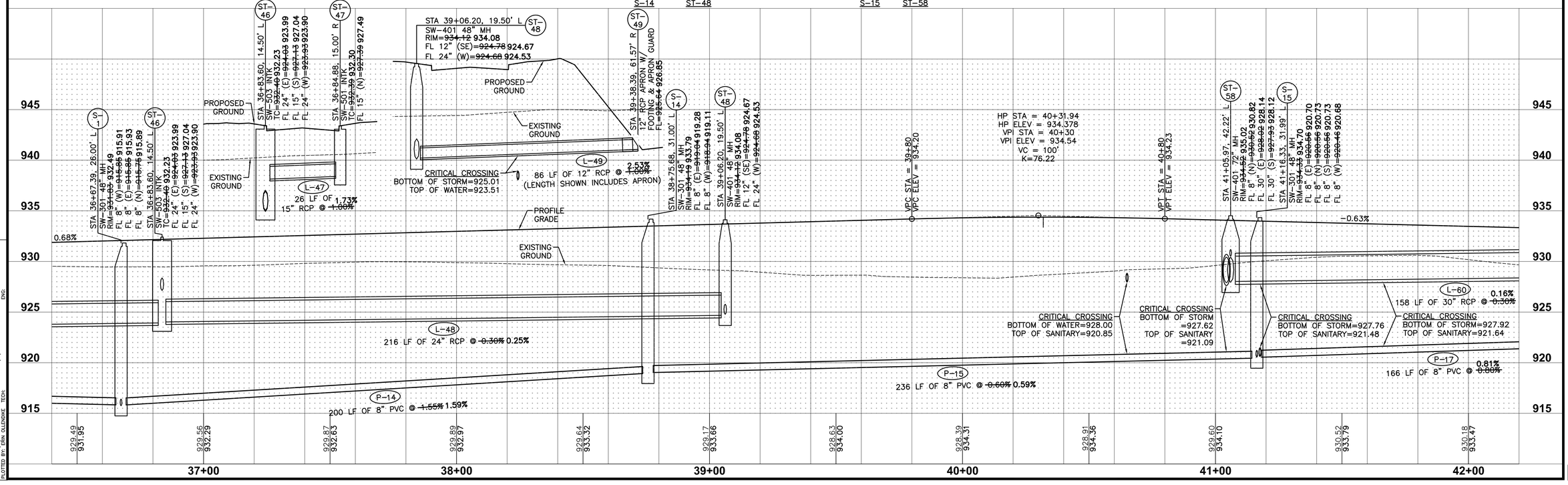
CRITICAL CROSSING
BOTTOM OF WATER=927.89
TOP OF SANITARY=921.87

CRITICAL CROSSING
BOTTOM OF STORM=927.47
TOP OF WATER=925.97
INSTALL GASKETED JOINTS ON STORM SEWER

STORM CLEANOUT RIM=934.57 FL=931.07
STORM CLEANOUT RIM=934.19 FL=930.69

S-1 S-14 S-15 S-16
ST-46 ST-47 ST-48 ST-49 ST-54 ST-55 ST-56 ST-58 ST-59 ST-68
P-1 P-2 P-14 P-15 P-16 P-17 P-19
L-46 L-47 L-48 L-49 L-55 L-56 L-57A L-58 L-59 L-60 L-68

SCALE 0' 10' 20' 40'



FILE: N:\2017\1706340\(WK)\1706340-PWP-STORM AND SANITARY-ASBUILT.DWG
PLOT DATE: 7/9/2020 11:23 AM PLOTTED BY: ERIN OLENDIKE TECH
CURRENT ENG.

REFER TO SHEET 34 FOR WATERMAIN PLAN AND PROFILE.

REFER TO SHEET 43 FOR INTERSECTION DETAILS.

REFER TO SHEET 27 FOR L-65 PLAN AND PROFILE.

SHEET INDEX

LOT 17 | LOT 18 | LOT 19 | LOT 20 | LOT 21 | OUTLOT 'Z'

LOT 49 | LOT 26 | LOT 25 | LOT 24 | LOT 23 | LOT 22

30' SETBACK

REMOVE EXISTING TREES

20.00' OVERLAND FLOWAGE EASEMENT

30.00' OVERLAND FLOWAGE EASEMENT

Δ = 10°01'49"
L = 175.06'
R = 1000.00'
CH = 174.84'
CHB = N87°46'40"E

CRITICAL CROSSING
BOTTOM OF STORM=927.92
TOP OF SANITARY=921.64

15.00' SANITARY SEWER EASEMENT

10.00' PUE

10.00' SNOW STORAGE EASEMENT

20.00' STORM SEWER EASEMENT

10.00' WATERMAIN EASEMENT

42+00 | 43+00 | 44+00 | 45+00 | 46+00 | 47+00

43+32 TG=934.63

44+29 TG=935.85

45+23 TG=937.03

46+19 TG=938.09

STA 46+62.67 END PAVEMENT

STA 46+66.99 BEGIN PAVEMENT

PRAIRIE BLUFF DRIVE

60.00' ROW | 29.00' B-B | 17.50' (TYP.) | 7" P.C.C.

5' SIDEWALK (FUTURE)

8' SHARED USE PATH (FUTURE)

8' SHARED USE PATH

STREET LIGHT (TYP.)

STORM CLEANOUT RIM=938.34 FL=934.84

Mid 4+52.31

PT 42+59.84

P-17 | P-18

S-17 | S-18

ST-60 | ST-61 | ST-62 | ST-63 | ST-64

L-60 | L-61 | L-62 | L-63 | L-64 | L-65

6" SUBDRAIN FL=929.90

145 LF OF 6" PERFORATED SUBDRAIN (TYP.)

432 LF OF 6" PERFORATED SUBDRAIN (TYP.)

CRITICAL CROSSING
BOTTOM OF STORM=928.68
TOP OF WATER=927.18
INSTALL GASKETED JOINTS ON STORM SEWER

43+05 TG=934.28

43+94 TG=935.34

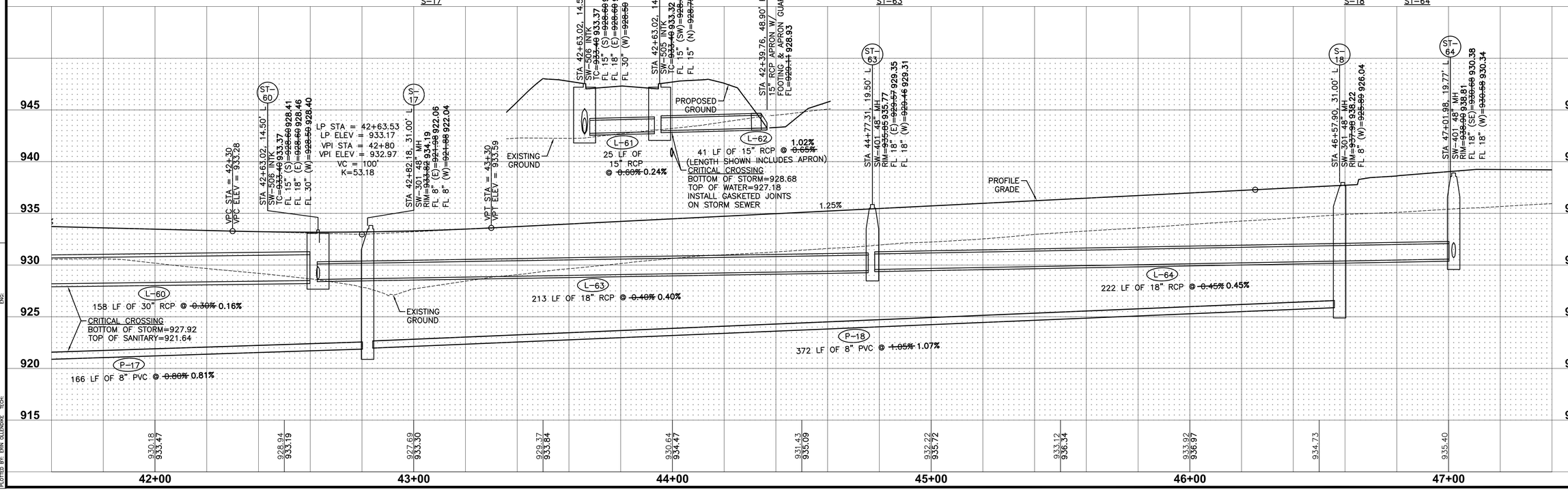
44+85 TG=936.47

45+75 TG=937.76

46+56 TG=938.32

178" | 179" | 120"

SCALE 0' 10' 20' 40'



DATE	REVISIONS
06/30/20	AS-BUILT SUBMITTAL
06/28/19	REVISED STORM SEWER
03/07/19	REVISED SIDEWALK
10/30/18	FINAL SUBMITTAL
10/05/18	FOURTH SUBMITTAL
09/25/18	THIRD SUBMITTAL

3405 S.E. CROSSROADS DRIVE, SUITE G
GRIMES, IOWA 50111
PHONE: (515) 369-4400 FAX: (515) 369-4410
ENGINEER: EKO | EI: GH

CIVIL DESIGN ADVANTAGE

PAINTED WOODS SOUTH PLAT 1

SANITARY & STORM SEWER PLAN AND PROFILE

WAUKEE, IOWA

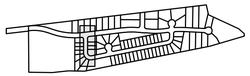
19/46

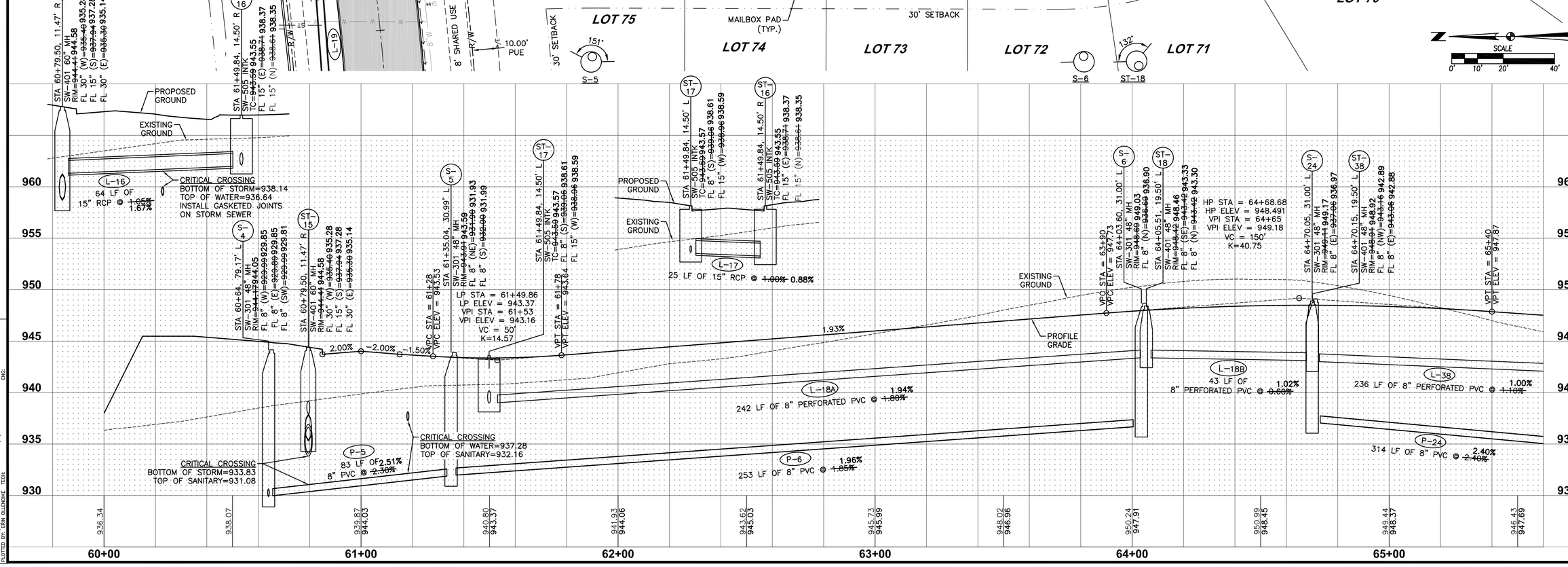
1706.340

FILE: H:\2017\1706340\DWG\1706340-PWP-STORM AND SANITARY-ASBUILT.DWG
PLOT DATE: 7/9/2020 11:03 AM
PLOTTED BY: ERIN OLLENDIKE

REFER TO SHEET 35 FOR WATERMAIN PLAN AND PROFILE.

SHEET INDEX





REVISIONS	DATE
AS-BUILT SUBMITTAL	06/30/20
REVISED STORM SEWER	06/28/19
REVISED SIDEWALK	03/07/19
FINAL SUBMITTAL	10/30/18
FOURTH SUBMITTAL	10/05/18
THIRD SUBMITTAL	09/25/18

3405 S.E. CROSSROADS DRIVE, SUITE G
GRIMES, IOWA 50111
PHONE: (515) 369-4400 FAX: (515) 369-4410
ENGINEER: EKO | EI: GH

PAINTED WOODS SOUTH PLAT 1

SANITARY & STORM SEWER PLAN AND PROFILE

WAUKEE, IOWA

CIVIL DESIGN ADVANTAGE

20/46

1706.340

F:\E: H:\2017\1706340\DWG\1706340-PWP-STORM AND SANITARY-ASBUILT.DWG
PLOT DATE: 7/9/2020 11:53 AM
PLOTTED BY: ERIN OLLENDIKE

REFER TO SHEET 25 FOR CHEYENNE COURT PLAN AND PROFILE.

REFER TO SHEET 44 FOR INTERSECTION DETAILS.

REFER TO SHEET 36 FOR WATERMAIN PLAN AND PROFILE.

Δ = 101°26'55"
L = 132.80'
R = 75.00'
CH = 116.12'
CHB = S50°34'40"E

LOT 30 | LOT 31 | LOT 37 | LOT 38 | LOT 39

30' SETBACK

10.00' OVERLAND FLOWAGE EASEMENT

10.00' PUE

20.00' SANITARY SEWER EASEMENT

STA 67+80.60 (DAKOTA CIRCLE)
STA 91+00.00 (CHEYENNE COURT)

CRITICAL CROSSING
BOTTOM OF WATER=937.03
TOP OF SANITARY=931.10

CRITICAL CROSSING
BOTTOM OF STORM=939.37
TOP OF WATER=937.87
INSTALL GASKETED JOINTS ON STORM SEWER

CHEYENNE COURT
7" P.C.C.

5' SIDEWALK (FUTURE)

STORM SEWER EASEMENT

15.00' SANITARY SEWER EASEMENT

CRITICAL CROSSING
BOTTOM OF STORM=937.67
TOP OF SANITARY=929.87

69+89
TG=941.02

70+44
TG=940.05

DAKOTA CIRCLE
7" P.C.C.

PT 65+04.22

STREET LIGHT (TYP.)

60.00' ROW
29.00' B-B
18.50' (TYP.)

5' SIDEWALK

363 LF OF 6" PERFORATED SUBDRAIN (TYP.)

6" SUBDRAIN
FL=939.51

MAILBOX PAD (TYP.)

346 LF OF 6" PERFORATED SUBDRAIN (TYP.)

70+27
TG=940.35

68+03
TG=944.27

68+59
TG=943.29

69+15
TG=942.31

69+71
TG=941.33

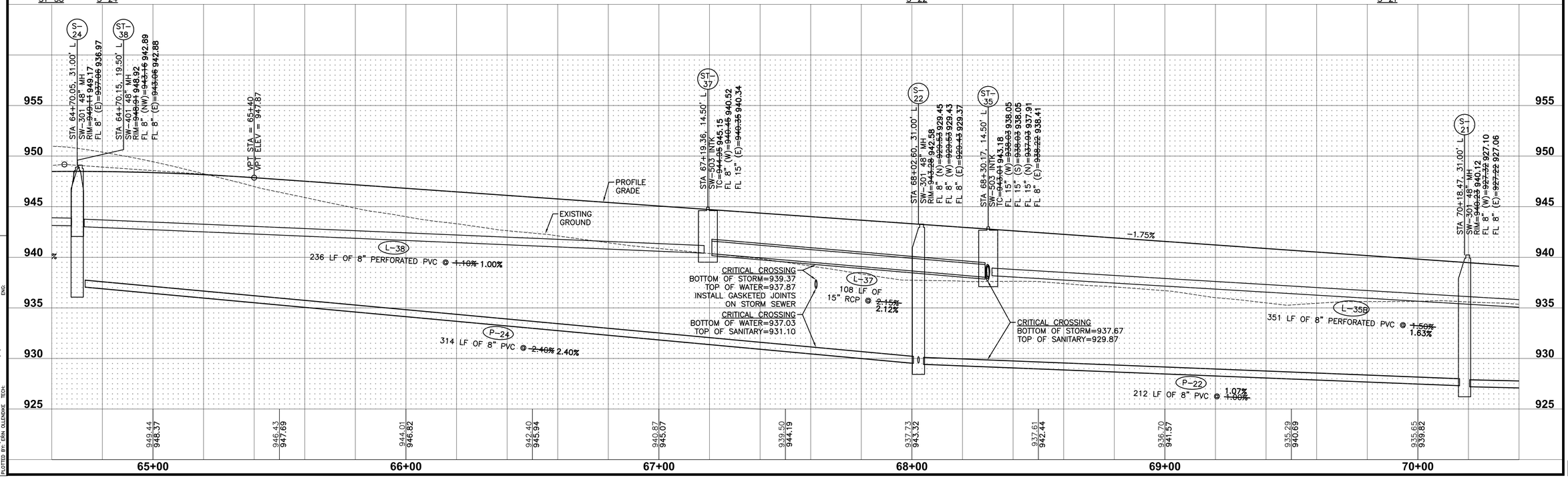
OUTLOT 'V'

LOT 68 | LOT 67 | LOT 66 | LOT 65 | LOT 64

BP 90+00.00

SCALE
0' 10' 20' 40'

ST-38 | S-24 | S-22 | S-21



SHEET INDEX

DATE	REVISIONS
06/30/20	AS-BUILT SUBMITTAL
06/28/19	REVISED STORM SEWER
03/07/19	REVISED SIDEWALK
10/30/18	FINAL SUBMITTAL
10/05/18	FOURTH SUBMITTAL
09/25/18	THIRD SUBMITTAL

3405 S.E. CROSSROADS DRIVE, SUITE G
GRIMES, IOWA 50111
PHONE: (515) 369-4400 FAX: (515) 369-4410
ENGINEER: EKO | EI: GH
CIVIL DESIGN ADVANTAGE

PAINTED WOODS SOUTH PLAT 1

SANITARY & STORM SEWER PLAN AND PROFILE

WAUKEE, IOWA

21/46

1706.340

FILE: H:\2017\1706340\DWG\1706340-PNP-STORM AND SANITARY-ASBUILT.DWG
PLOT DATE: 7/9/2020 11:12 AM PLOTTED BY: ERIN ALLENDIKE
DESIGNED: TECH: DRAWN: CHECKED: PROJECT ENG:

REFER TO SHEET 26 FOR L-40, L-41 AND L-42 PLAN AND PROFILE.

REFER TO SHEET 37 FOR WATERMAIN PLAN AND PROFILE.

20.00' STORM SEWER EASEMENT

LOT 38 | LOT 39 | LOT 40 | LOT 41 | LOT 42 | LOT 43 | LOT 44 | LOT 45 | LOT 46 | LOT 47 | LOT 48

30' SETBACK

CRITICAL CROSSING
BOTTOM OF STORM=928.89
TOP OF SANITARY=926.92

69+89 TG=941.02
70+44 TG=940.05
70+99 TG=939.09
71+56 TG=938.36
72+16 TG=938.45
72+74 TG=938.88
73+29 TG=939.28
15.00' SANITARY SEWER EASEMENT
73+84 TG=939.69
74+39 TG=939.92
74+94 TG=939.47
75+49 TG=938.62

70+00 | 71+00 | 72+00 | 73+00 | 74+00 | 75+00

P-22 | S-21 | P-21 | S-20 | P-20

L-35B | L-43A | L-43B

ST-40 | ST-41 | ST-43

L-41 | L-42

DAKOTA CIRCLE
7" P.C.C.

60.00' ROW
29.00' B-B

5' SIDEWALK (FUTURE)

STREET LIGHT (TYP.)

18.50' (TYP.)

MAILBOX PAD (TYP.)

346 LF OF 6" PERFORATED SUBDRAIN (TYP.)

6" SUBDRAIN FL=934.00

218 LF OF 6" PERFORATED SUBDRAIN (TYP.)

345 LF OF 6" PERFORATED SUBDRAIN (TYP.)

10.00' PUE

70+27 TG=940.35
70+83 TG=939.37
71+41 TG=938.48
72+01 TG=938.35
72+59 TG=938.77
73+15 TG=939.18
73+71 TG=939.59
74+27 TG=939.92
74+83 TG=939.62
75+39 TG=938.77

STORM CLEANOUT RIM=939.05 FL=935.55

STORM CLEANOUT RIM=939.08 FL=935.58

CRITICAL CROSSING
BOTTOM OF STORM=932.57
TOP OF WATER=931.07
INSTALL GASKETED JOINTS ON STORM SEWER

30' SETBACK

LOT 64 | LOT 63 | LOT 62 | LOT 61 | LOT 60 | LOT 59 | LOT 58 | LOT 57 | LOT 56 | LOT 55

20.00' STORM SEWER EASEMENT

180° S-20

179° ST-43

SCALE 0' 10' 20' 40'

SHEET INDEX

LOT 48

REVISIONS	DATE
AS-BUILT SUBMITTAL	06/30/20
REVISED STORM SEWER	06/28/19
REVISED SIDEWALK	03/07/19
FINAL SUBMITTAL	10/30/18
FOURTH SUBMITTAL	10/05/18
THIRD SUBMITTAL	09/25/18

3405 S.E. CROSSROADS DRIVE, SUITE G
GRIMES, IOWA 50111
PHONE: (515) 369-4400 FAX: (515) 369-4410

EI: GH

ENGINEER: EKO

CIVIL DESIGN ADVANTAGE

PAINTED WOODS SOUTH PLAT 1

SANITARY & STORM SEWER PLAN AND PROFILE

WAUKEE, IOWA

1706.340

FILE: H:\2017\1706340\DWG\1706340-PNP-STORM AND SANITARY-ASBUILT.DWG
PLOT DATE: 7/9/2020 11:19 AM PLOTTED BY: ERIN ALLENDIKE
PROJECT ENG: TECH:

STRUCTURE	S-21	ST-40	ST-41	ST-43	S-20
STA	70+18.47, 31.00' L	71+82.16, 14.50' L	72+13.47, 19.50' L	74+13.47, 19.50' L	74+13.47, 31.01' L
SW=301.48	940.12	937.37	937.39	939.36	939.57
RIM=939.48	940.40	~~937.69~~	~~937.69~~	~~939.39~~	~~939.69~~
FL 8" (W)	~~927.32~~ 927.10	(S) ~~932.08~~ 931.84	15" (S) ~~932.37~~ 932.78	401 48" MH	SW=301 48" MH
FL 8" (E)	~~927.22~~ 927.06	FL 8" (W) ~~932.37~~ 932.78	FL 8" (E) ~~932.47~~ 932.77	FL 8" (W) ~~934.27~~ 934.36	RIM=~~939.69~~ 939.57
		FL 15" (N) ~~929.54~~ 929.31	FL 15" (N) ~~929.54~~ 929.31	FL 8" (E) ~~934.17~~ 934.36	FL 8" (W) ~~924.67~~ 924.57
					FL 8" (E) ~~924.77~~ 924.55

LP STA = 71+80.32
LP ELEV = 937.28
VPI STA = 71+60
VPI ELEV = 937.02
VC = 100'
K=40.19

VPC STA = 71+10
VPC ELEV = 937.89

VPT STA = 72+10
VPT ELEV = 937.39

VPC STA = 74+00
VPC ELEV = 938.79

HP STA = 74+32.08
HP ELEV = 938.907
VPI STA = 74+50
VPI ELEV = 939.16
VC = 100'
K=43.45

VPT STA = 75+00
VPT ELEV = 938.38

-1.75% | 0.74% | -1.56%

PROFILE GRADE

EXISTING GROUND

351 LF OF 8" PERFORATED PVC @ ~~1.50%~~ 1.63%

226 LF OF 8" PERFORATED PVC @ ~~0.60%~~ 0.66%

250 LF OF 8" PERFORATED PVC @ ~~1.10%~~ 1.03%

CRITICAL CROSSING
BOTTOM OF STORM=928.89
TOP OF SANITARY=926.92

391 LF OF 8" PVC @ ~~0.60%~~ 0.64%

322 LF OF 8" PVC @ ~~0.60%~~ 0.61%

950 | 945 | 940 | 935 | 930 | 925 | 920

935.65 939.82 | 935.17 938.94 | 934.64 938.07 | 934.21 937.39 | 933.74 937.32 | 933.37 937.68 | 932.75 938.05 | 932.32 938.42 | 932.15 938.79 | 931.97 938.87 | 931.80 938.38 | 931.51 937.59

70+00 | 71+00 | 72+00 | 73+00 | 74+00 | 75+00

REFER TO SHEET 28 FOR L-51, L-52 AND L-53 PLAN AND PROFILE.

REFER TO SHEET 38 FOR WATERMAIN PLAN AND PROFILE.

REFER TO SHEET 42 FOR INTERSECTION DETAILS.

LOT 55 | LOT 54 | LOT 53 | LOT 52 | LOT 51 | LOT 50 | LOT 49 | LOT 14 | LOT 15 | LOT 16 | LOT 17 | OUTLOT 'Y'

DAKOTA CIRCLE | PRAIRIE BLUFF DRIVE | CHEROKEE COURT

345 LF OF 6" PERFORATED SUBDRAIN (TYP.)

30' SETBACK

75+95 TG=937.90

15.00' SANITARY SEWER EASEMENT

20.00' STORM SEWER EASEMENT

10.00' PUE

5' SIDEWALK (FUTURE)

5' SIDEWALK

8' SHARED USE PATH (FUTURE)

7" P.C.C.

Δ = 77°44'04"
L = 101.75'
R = 75.00'
CH = 94.13'
CHB = N39°49'50"E

INSTALL 10 TONS OF CLASS 'E' RIPRAP

INSTALL 15 TONS OF CLASS 'E' RIPRAP

PC 76+53.44

PT 77+55.20

PT 39+62.48

76+00 | 77+00 | 78+00 | 79+00 | 80+00 | 81+00

10.00' PUE

76+50 TG=937.04

CRITICAL CROSSING
BOTTOM OF STORM=927.28
TOP OF WATER=925.78
INSTALL GASKETED JOINTS ON STORM SEWER

CRITICAL CROSSING
BOTTOM OF STORM=927.03
TOP OF SANITARY=923.91

CRITICAL CROSSING
BOTTOM OF STORM=927.08
TOP OF WATER=925.58
INSTALL GASKETED JOINTS ON STORM SEWER

130 LF OF 6" PERFORATED SUBDRAIN (TYP.)

6" SUBDRAIN FL=932.61

6" SUBDRAIN FL=930.36

6" SUBDRAIN FL=931.78

5.00' OVERLAND FLOWAGE EASEMENT

76+86 TG=936.48

18.50' (TYP.)

60.00' ROW

29.00' B-B

CRITICAL CROSSING
BOTTOM OF STORM=931.03
TOP OF WATER=929.53
INSTALL GASKETED JOINTS ON STORM SEWER

CRITICAL CROSSING
BOTTOM OF WATER=928.82
TOP OF SANITARY=923.64

CRITICAL CROSSING
BOTTOM OF STORM=927.62
TOP OF SANITARY=921.09

20.00' STORM SEWER EASEMENT

77+18 TG=935.98

20.00' SANITARY SEWER EASEMENT

CRITICAL CROSSING
BOTTOM OF STORM=930.52
TOP OF SANITARY=923.53

77+49 TG=935.49

77+97 TG=934.78

CRITICAL CROSSING
BOTTOM OF STORM=927.47
TOP OF WATER=925.97
INSTALL GASKETED JOINTS ON STORM SEWER

CRITICAL CROSSING
BOTTOM OF WATER=927.89
TOP OF SANITARY=921.87

15.00' OVERLAND FLOWAGE EASEMENT

25.00' LANDSCAPE BUFFER EASEMENT

Mid 41+52.31

10.00' PUE

OVERLAND FLOWAGE EASEMENT

17.50' SANITARY SEWER EASEMENT

REMOVE EXISTING TREES

STA 78+73.36 (DAKOTA CIRCLE)
STA 40+79.18 (PRAIRIE BLUFF DRIVE)

79+60 TG=936.13

STREET LIGHT (TYP.)

CRITICAL CROSSING
BOTTOM OF WATER=928.00
TOP OF SANITARY=920.85

80+23 TG=936.68

10.00' SNOW STORAGE EASEMENT

343 LF OF 6" PERFORATED SUBDRAIN (TYP.)

80+33 TG=936.80

6" SUBDRAIN FL=932.41

10.00' PUE

CRITICAL CROSSING
BOTTOM OF STORM=927.76
TOP OF SANITARY=921.48

STORM SEWER EASEMENT

15.00' SANITARY SEWER EASEMENT

79+76 TG=936.20

S-16 | ST-59

SCALE 0' 10' 20' 40'

SHEET INDEX

REVISIONS	DATE
AS-BUILT SUBMITTAL	06/30/20
REVISED STORM SEWER	06/28/19
REVISED SIDEWALK	03/07/19
FINAL SUBMITTAL	10/30/18
FOURTH SUBMITTAL	10/05/18
THIRD SUBMITTAL	09/25/18

3405 S.E. CROSSROADS DRIVE, SUITE G
GRIMES, IOWA 50111
PHONE: (515) 369-4400 FAX: (515) 369-4410

ENGINEER: EKO | EI: GH

CIVIL DESIGN ADVANTAGE

PAINTED WOODS SOUTH PLAT 1

SANITARY & STORM SEWER PLAN AND PROFILE

WAUKEE, IOWA

23/46

1706.340

ST-51 | ST-57 | S-19

76° 101° 84° 99°

103° 107°

ST-51: 931.51 937.59 | 931.39 936.81
ST-57: 931.32 936.03 | 931.29 935.25
S-19: 930.86 934.47 | 930.16 933.74

ST-55: 928.62 933.83 | 929.59 934.13
ST-56: 928.11 927.41 | 927.63
ST-54: 927.36 927.34
ST-55: 14.50' L | 927.49 927.39
ST-56: 14.50' R | 927.66 927.63

ST-54: STA 78+07.40, 48.15' L
30" RCP APRON W/ FOOTING & APRON GUARD
FL=927.26 927.23

ST-55: STA 78+20.36, 14.50' L
SW-505 INTK
TC=933.86 933.76
FL 30" (E)=927.49 927.36
FL 30" (W)=927.39 927.34

ST-56: STA 78+20.36, 14.50' R
SW-506 INTK
TC=933.86 933.90
FL 8" (S)=928.34 928.11
FL 30" (W)=927.66 927.41
FL 30" (N)=927.66 927.63

ST-51: STA 76+71.87, 19.50' L
SW-401 48" MH
RIM=936.11 936.14
FL 24" (SE)=927.41 927.46
FL 8" (W)=931.68 931.78
FL 24" (NW)=927.31 927.42
FL 8" (E)=931.68 931.88

ST-57: STA 77+27.87, 20.54' R
SW-401 48" MH
RIM=935.28 935.31
FL 8" (W)=930.73 930.59
FL 8" (N)=930.63 930.54

S-19: STA 77+34.19, 22.00' R
SW-301 48" MH
RIM=935.24 935.30
FL 8" (W)=922.84 922.58
FL 8" (N)=922.74 922.55

VPC STA = 77+85
VPC ELEV = 933.92

ST-56: STA 78+20.36, 14.50' R
SW-506 INTK
TC=933.86 933.90
FL 8" (S)=928.34 928.11
FL 30" (W)=927.66 927.41
FL 30" (N)=927.66 927.63

LP STA = 78+20.72
LP ELEV = 933.64
VPI STA = 78+20
VPI ELEV = 933.37
VC = 70'
K=22.85

VPT STA = 78+55
VPT ELEV = 933.90

S-15: STA 79+09.30, 34.00' R
SW-301 48" MH
RIM=934.70 934.70
FL 8" (E)=930.56 920.70
FL 8" (N)=930.56 920.73
FL 8" (S)=930.56 920.73
FL 8" (W)=930.46 920.68

ST-58: STA 79+18.44, 22.32' R
SW-401 72" MH
RIM=934.52 935.02
FL 8" (N)=930.62 930.82
FL 30" (E)=926.02 928.14
FL 30" (S)=927.03 928.12

ST-59: STA 79+95.74, 35.99' R
SW-401 48" MH
RIM=936.21 936.08
FL 8" (S)=931.41 931.35

P-16: STA 79+93.40, 41.75' R
SW-301 48" MH
RIM=936.09 936.26
FL 8" (S)=928.96 924.06

PROFILE GRADE

EXISTING GROUND

-1.56%

1.50% 1.90% -2.06% 1.50%

L-43B: 250 LF OF 8" PERFORATED PVC @ ~~1.10%~~ 1.03%

L-57B: 63 LF OF 8" HDPE @ ~~1.50%~~ 2.05%

L-57A: 98 LF OF 8" HDPE @ ~~1.32%~~ 1.46%

L-58: 93 LF OF 30" RCP @ ~~0.50%~~ 0.53%

L-59: 74 LF OF 8" PERFORATED PVC @ ~~1.20%~~ 0.72%

P-20: 322 LF OF 8" PVC @ ~~0.60%~~ 0.61%

P-19: 178 LF OF 8" PVC @ ~~1.23%~~ 1.02%

P-16: 81 LF OF 8" PVC @ ~~4.25%~~ 4.11%

L-55: 37 LF OF 30" RCP @ ~~0.30%~~ 0.30% (LENGTH SHOWN INCLUDES APRON)

L-56: 25 LF OF 30" RCP @ ~~0.30%~~ 0.20%

CRITICAL CROSSING
BOTTOM OF STORM=927.03
TOP OF SANITARY=923.91

CRITICAL CROSSING
BOTTOM OF STORM=931.03
TOP OF WATER=929.53
INSTALL GASKETED JOINTS ON STORM SEWER

CRITICAL CROSSING
BOTTOM OF STORM=930.52
TOP OF SANITARY=923.53

CRITICAL CROSSING
BOTTOM OF WATER=928.82
TOP OF SANITARY=923.64

CRITICAL CROSSING
BOTTOM OF STORM=927.47
TOP OF WATER=925.97
INSTALL GASKETED JOINTS ON STORM SEWER

CRITICAL CROSSING
BOTTOM OF STORM =927.62
TOP OF SANITARY =921.09

CRITICAL CROSSING
BOTTOM OF WATER=927.89
TOP OF SANITARY=921.87

CRITICAL CROSSING
BOTTOM OF STORM=927.76
TOP OF SANITARY=921.48

CRITICAL CROSSING
BOTTOM OF STORM=927.08
TOP OF WATER=925.58
INSTALL GASKETED JOINTS ON STORM SEWER

PROPOSED GROUND

EXISTING GROUND

945 | 940 | 935 | 930 | 925 | 920 | 915

76+00 | 77+00 | 78+00 | 79+00 | 80+00 | 81+00

FILE: H:\2017\706340\DWG\706340-PHP-STORM AND SANITARY-ASBUILT.DWG
LAST SAVED: 7/9/2020 11:47 AM PLOTTED: 7/9/2020 11:49 AM PROJECT ENG:
PLOTTED BY: ERIN ULLRICHE TECH:

REFER TO SHEET 39 FOR WATERMAIN PLAN AND PROFILE.

LOT 42 | OUTLOT 'X' | LOT 10 | LOT 11 | LOT 43 | LOT 44 | LOT 45 | LOT 13 | LOT 12

PRAIRIE BLUFF DRIVE

8' SHARED USE PATH

8" P.C.C.

7" P.C.C.

10.00' PUE

15.00' SANITARY SEWER EASEMENT

30' SETBACK

CRITICAL CROSSING
BOTTOM OF STORM=923.48
TOP OF WATER=921.98
INSTALL GASKETED JOINTS ON STORM SEWER

CRITICAL CROSSING
BOTTOM OF WATER=925.12
TOP OF SANITARY=916.84

STORM CLEANOUT W
RIM=931.21
FL=927.71

212 LF OF 6" PERFORATED SUBDRAIN (TYP.)

5' SIDEWALK (FUTURE)

STREET LIGHT (TYP.)

INDIAN RIDGE DRIVE

70.00' ROW | 31.00' B-B

19.50' (TYP.)

REMOVE EXISTING GRAVEL TURNAROUND

6" SUBDRAIN
FL=923.05

STA 103+62.79
END PAVEMENT

PLAT BOUNDARY

BP 100+00.00

PT 35+88.13

PC 101+15.13

Mid 101+46.37

PT 101+77.61

PC 37+31.05

STA 101+00.00 (INDIAN RIDGE DRIVE)
STA 36+36.03 (PRAIRIE BLUFF DRIVE)

102+12
TG=930.54

103+04
TG=928.19

102+11
TG=930.56

103+21
TG=927.94

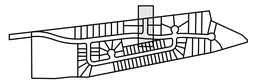
Δ = 5°30'27"
L = 62.48'
R = 650.00'
CH = 62.46'
CHB = N3°16'10"E

EP 105+00.00

100+00 | 101+00 | 102+00 | 103+00 | 104+00 | 105+00 | 36+00 | 37+00

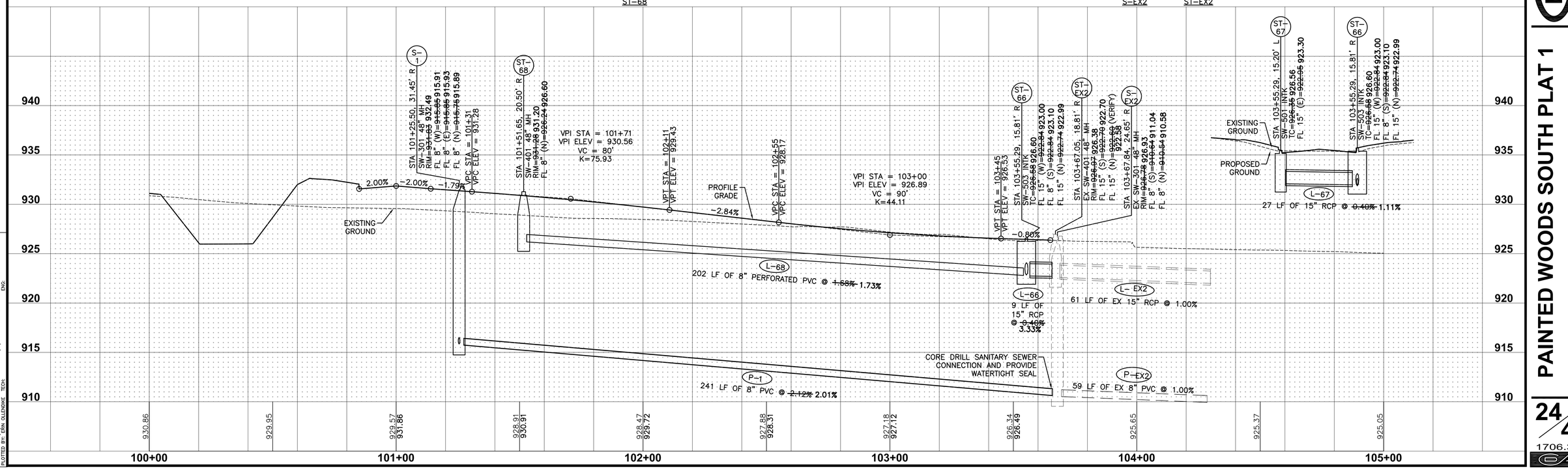
ST-68 | S-1 | L-46 | P-2 | L-47 | ST-47 | ST-46 | L-48 | P-14 | P-1 | L-68 | ST-66 | L-66 | ST-EX2 | L-EX2 | ST-EX1 | S-EX1 | P-EX2 | S-EX2 | ST-67 | L-67

SHEET INDEX



SCALE 0' 10' 20' 40'

180° S-EX2 | 165° ST-EX2



REVISIONS	DATE
AS-BUILT SUBMITTAL	06/30/20
REVISED STORM SEWER	06/28/19
REVISED SIDEWALK	03/07/19
FINAL SUBMITTAL	10/30/18
FOURTH SUBMITTAL	10/05/18
THIRD SUBMITTAL	09/25/18

3405 S.E. CROSSROADS DRIVE, SUITE G
GRIMES, IOWA 50111
PHONE: (515) 369-4400 FAX: (515) 369-4410

ENGINEER: EKO | EI: GH

CIVIL DESIGN ADVANTAGE

PAINTED WOODS SOUTH PLAT 1

SANITARY & STORM SEWER PLAN AND PROFILE

WAUKEE, IOWA

24/46

1706.340

FILE: H:\2017\1706340\DWG\1706340-PHP-STORM AND SANITARY-ASBUILT.DWG
PLOT DATE: 7/9/2020 11:43 AM
PLOTTED BY: ERIN OLLENDIKE
XREF: XCOMMENT: ENG

REFER TO SHEET 40 FOR WATERMAIN PLAN AND PROFILE.

SHEET INDEX

LOT 31 | LOT 32 | LOT 33 | LOT 34 | LOT 35 | LOT 36 | LOT 37 | LOT 67 | LOT 68 | OUTLOT 'V'

67+00 | 68+00 | 91+00 | 92+00 | 93+00

CHEYENNE COURT — 7" P.C.C. — 29.00' B-B — 18.50' (TYP.)

DAKOTA CIRCLE — 7" P.C.C.

STA 91+00.00 (CHEYENNE COURT)
STA 67+80.60 (DAKOTA CIRCLE)

20.00' SANITARY SEWER EASEMENT

CRITICAL CROSSING
BOTTOM OF STORM=939.37
TOP OF WATER=937.87
INSTALL GASKETED JOINTS ON STORM SEWER

CRITICAL CROSSING
BOTTOM OF WATER=937.03
TOP OF SANITARY=931.10

STORM CLEANOUT
RIM=943.27
FL=939.27

STORM CLEANOUT
RIM=943.24
FL=939.74

6" SUBDRAIN
FL=938.26

105 LF OF 6" PERFORATED SUBDRAIN (TYP.)

186 LF OF 6" PERFORATED SUBDRAIN (TYP.)

STORM SEWER EASEMENT

CRITICAL CROSSING
BOTTOM OF STORM=937.67
TOP OF SANITARY=929.87

15.00' SANITARY SEWER EASEMENT

10.00' SNOW STORAGE EASEMENT

91+86 TG=943.47
91+91 TG=943.08
92+31 TG=943.27
92+36 TG=942.74
92+68 TG=943.08
92+73 TG=942.66
92+85 TG=942.88

EP 93+00.00

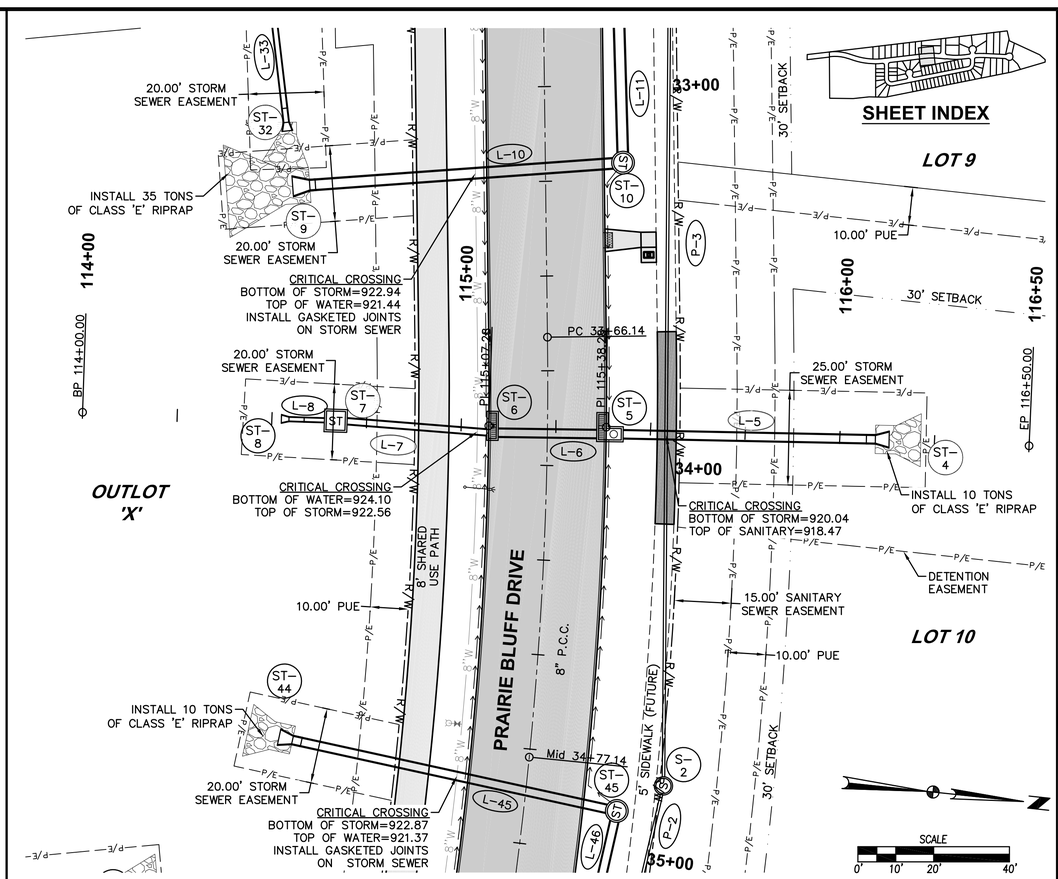
5' SIDEWALK (FUTURE)

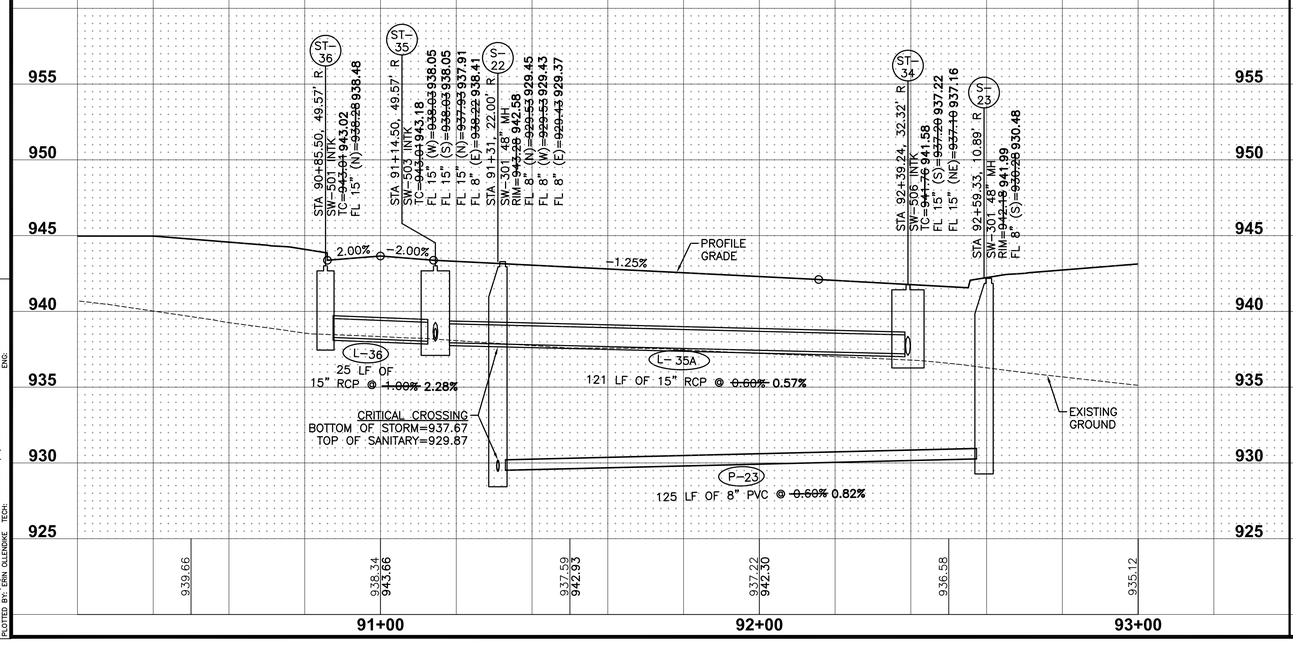
30' SETBACK

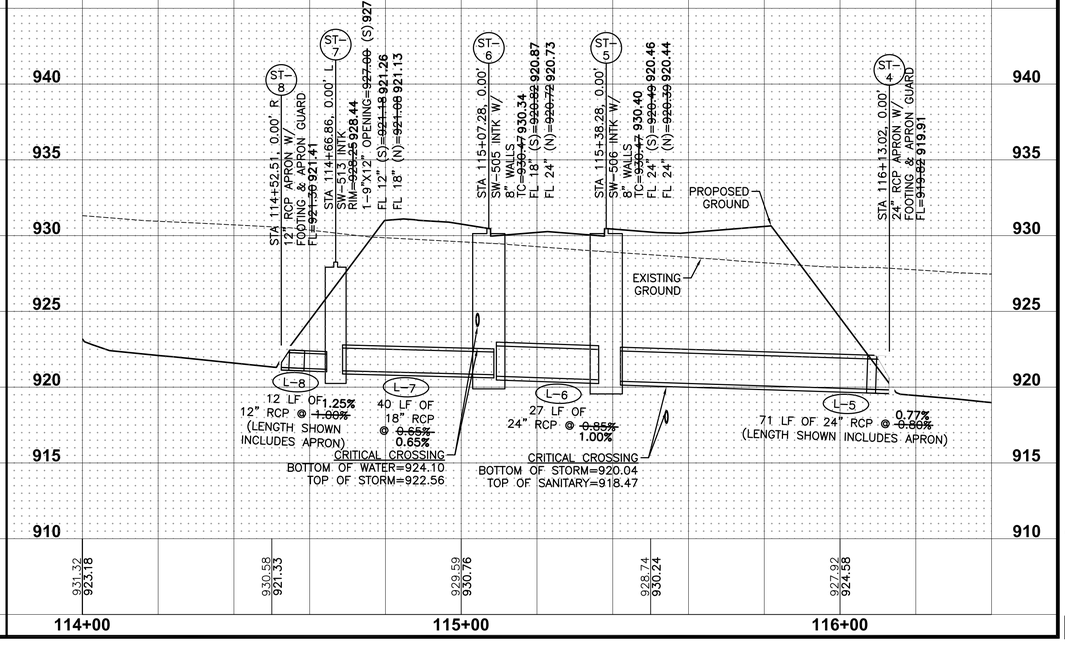
10.00' PUE

SCALE 0' 10' 20' 40'

S-23







DATE	REVISIONS
06/30/20	AS-BUILT SUBMITTAL
06/28/19	REVISED STORM SEWER
03/07/19	REVISED SIDEWALK
10/30/18	FINAL SUBMITTAL
10/05/18	FOURTH SUBMITTAL
09/25/18	THIRD SUBMITTAL

3405 S.E. CROSSROADS DRIVE, SUITE G
GRIMES, IOWA 50111
PHONE: (515) 369-4400 FAX: (515) 369-4410
ENGINEER: EKO | EI: GH

CIVIL DESIGN ADVANTAGE

PAINTED WOODS SOUTH PLAT 1

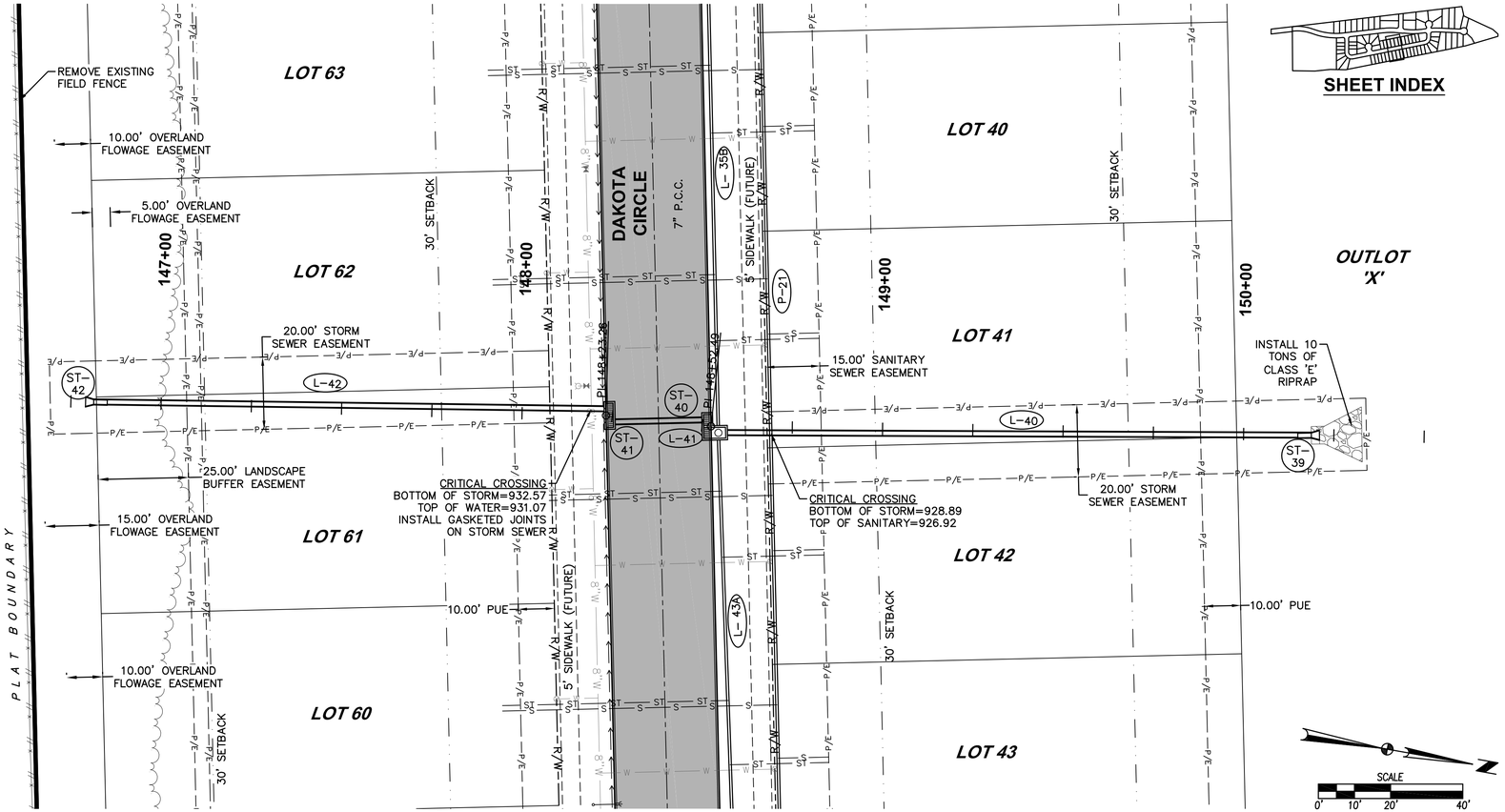
SANITARY & STORM SEWER PLAN AND PROFILE

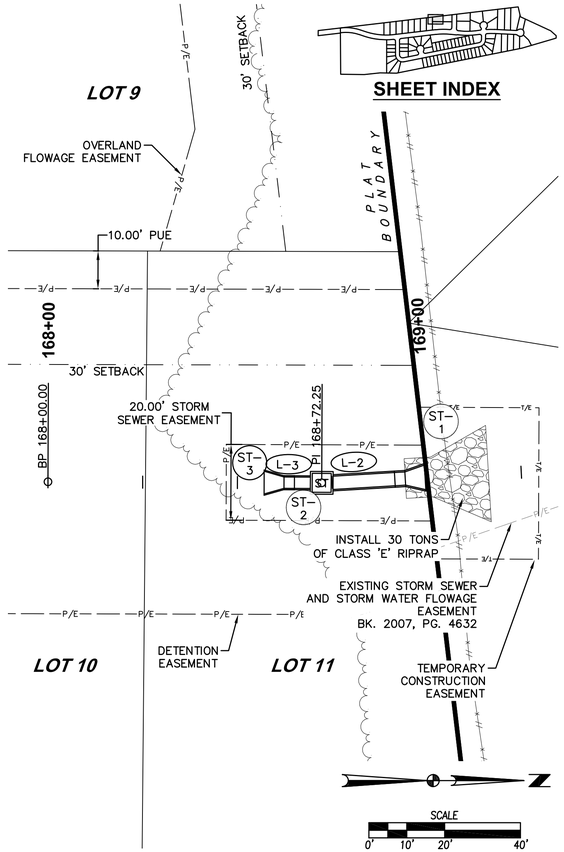
WAUKEE, IOWA

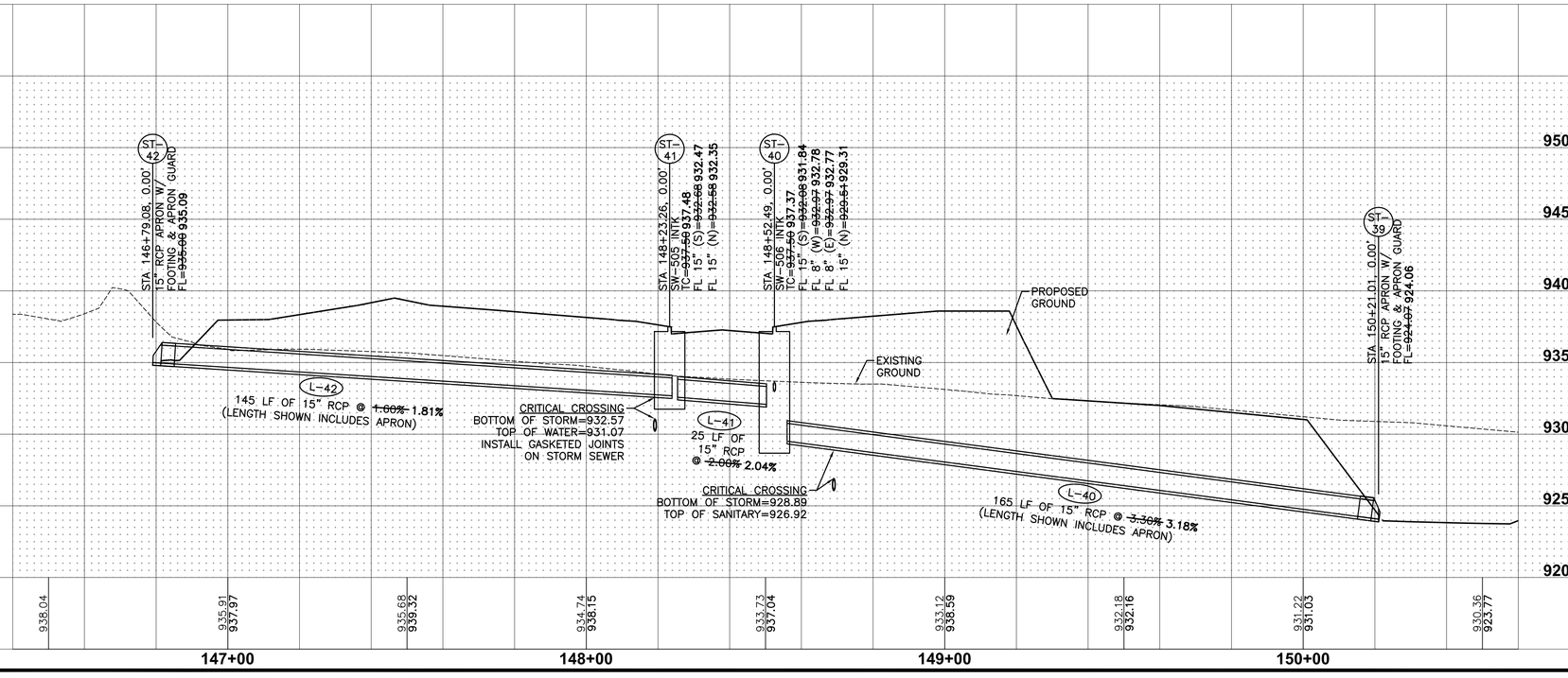
25/46

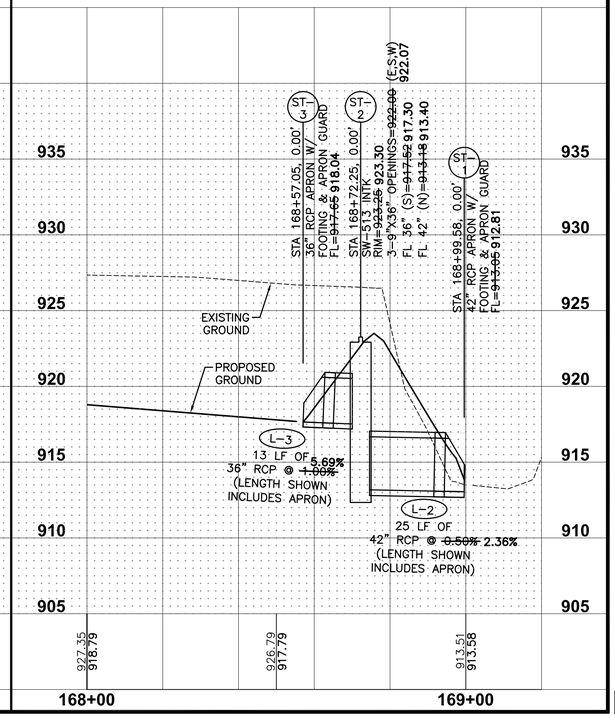
1706.340

FILE: H:\2017\1706340\DWG\1706340-PWP-STORM AND SANITARY-ASBUILT.DWG
PLOTTED BY: ERIN OLLENDIKE PLOTTED: 7/7/2020 1:09 AM
XREF: XCONSTANT ENG:
TECH:









REVISIONS	DATE
AS-BUILT SUBMITTAL	06/30/20
REVISED STORM SEWER	06/28/19
REVISED SIDEWALK	03/07/19
FINAL SUBMITTAL	10/30/18
FOURTH SUBMITTAL	10/05/18
THIRD SUBMITTAL	09/25/18

3405 S.E. CROSSROADS DRIVE, SUITE G
GRIMES, IOWA 50111
PHONE: (515) 369-4400 FAX: (515) 369-4410
ENGINEER: EKO | EI: GH

CIVIL DESIGN ADVANTAGE

PAINTED WOODS SOUTH PLAT 1

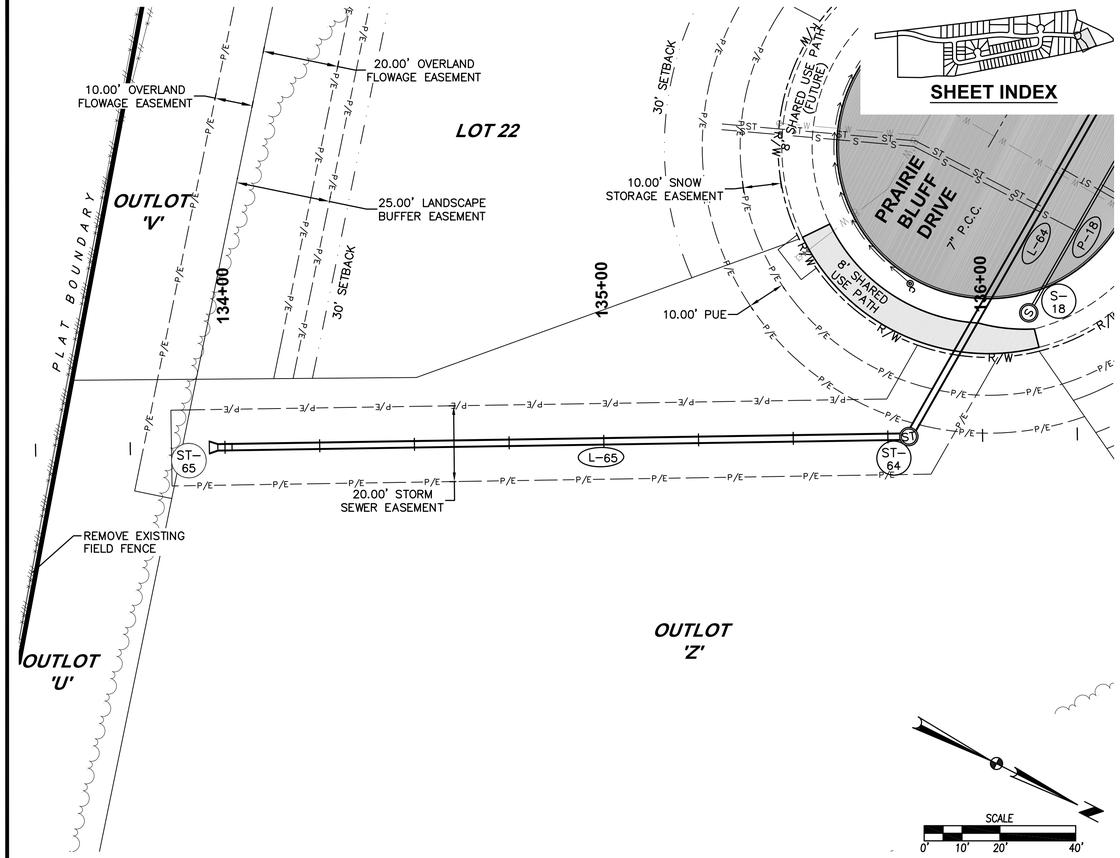
SANITARY & STORM SEWER PLAN AND PROFILE

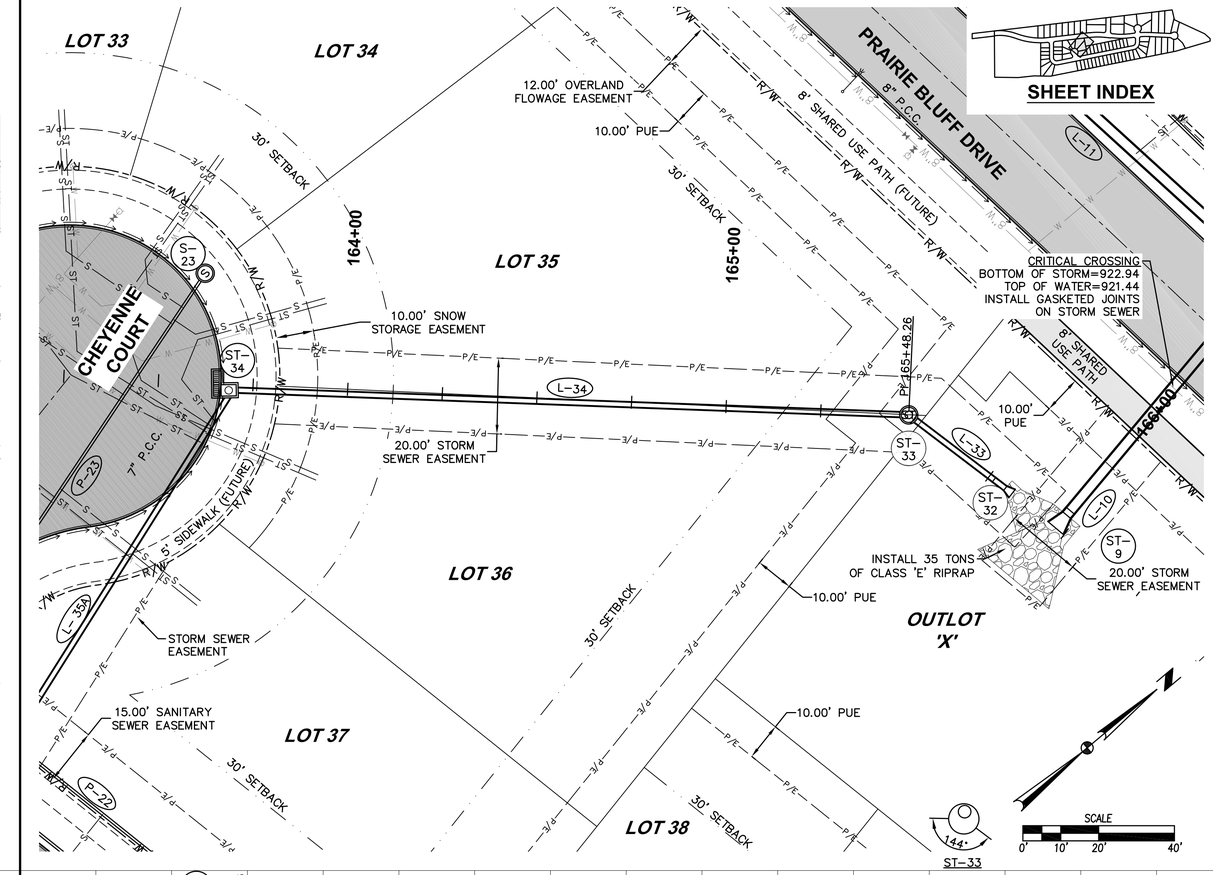
WAUKEE, IOWA

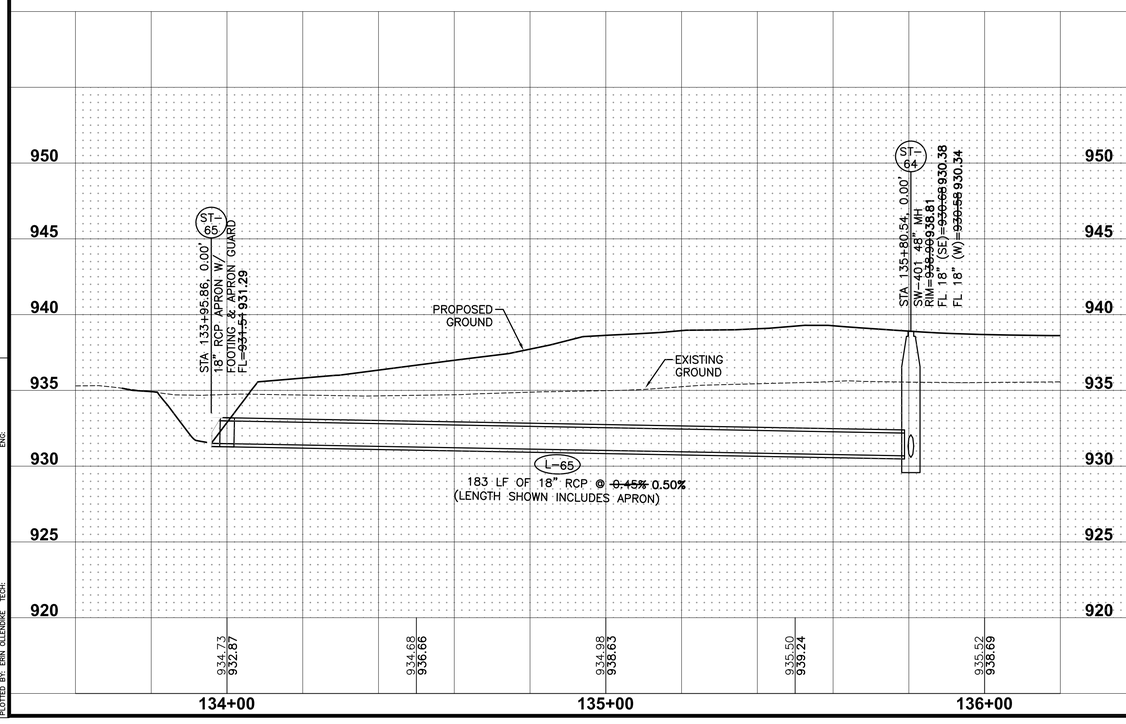
26/46

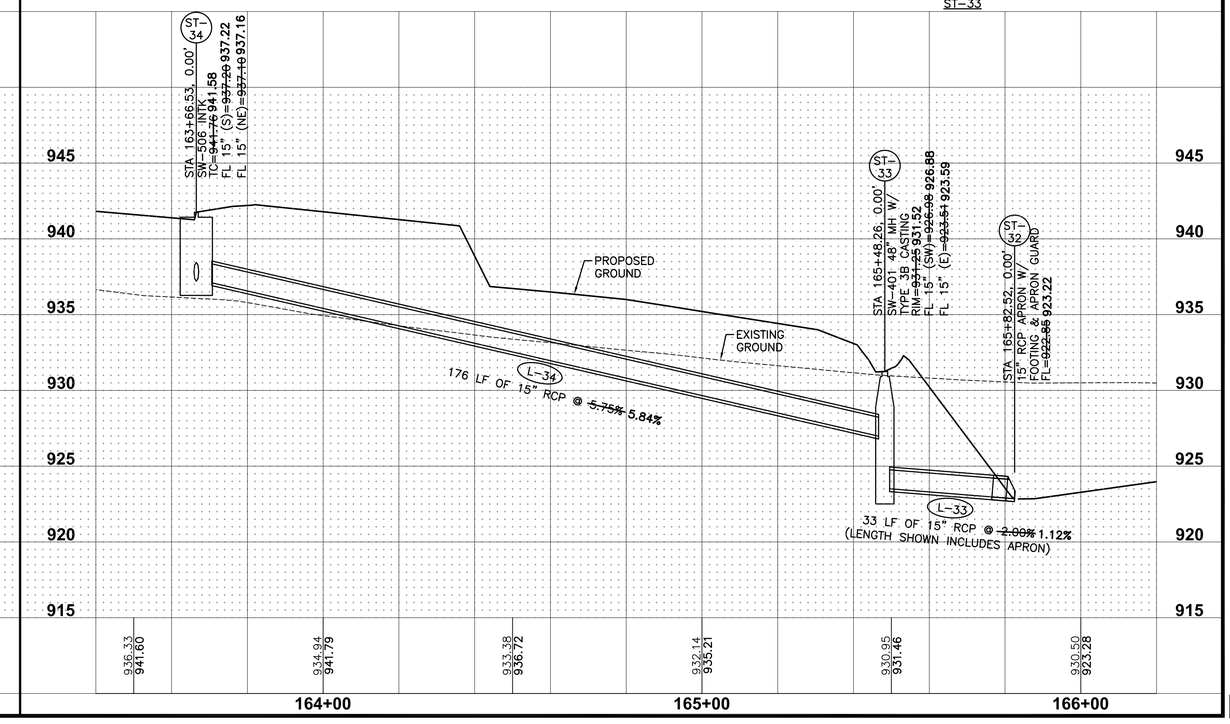
1706.340

FILE: H:\2017\1706340\DWG\1706340-PNP-STORM AND SANITARY-ASBUILT.DWG
PLOT DATE: 7/9/2020 11:15 AM
PLOTTED BY: ERIN ALLENDER









DATE	REVISIONS
06/30/20	AS-BUILT SUBMITTAL
06/28/19	REVISED STORM SEWER
03/07/19	REVISED SIDEWALK
10/30/18	FINAL SUBMITTAL
10/05/18	FOURTH SUBMITTAL
09/25/18	THIRD SUBMITTAL

3405 S.E. CROSSROADS DRIVE, SUITE G
GRIMES, IOWA 50111
PHONE: (515) 369-4400 FAX: (515) 369-4410
ENGINEER: EKO | EI: GH

CIVIL DESIGN ADVANTAGE

PAINTED WOODS SOUTH PLAT 1

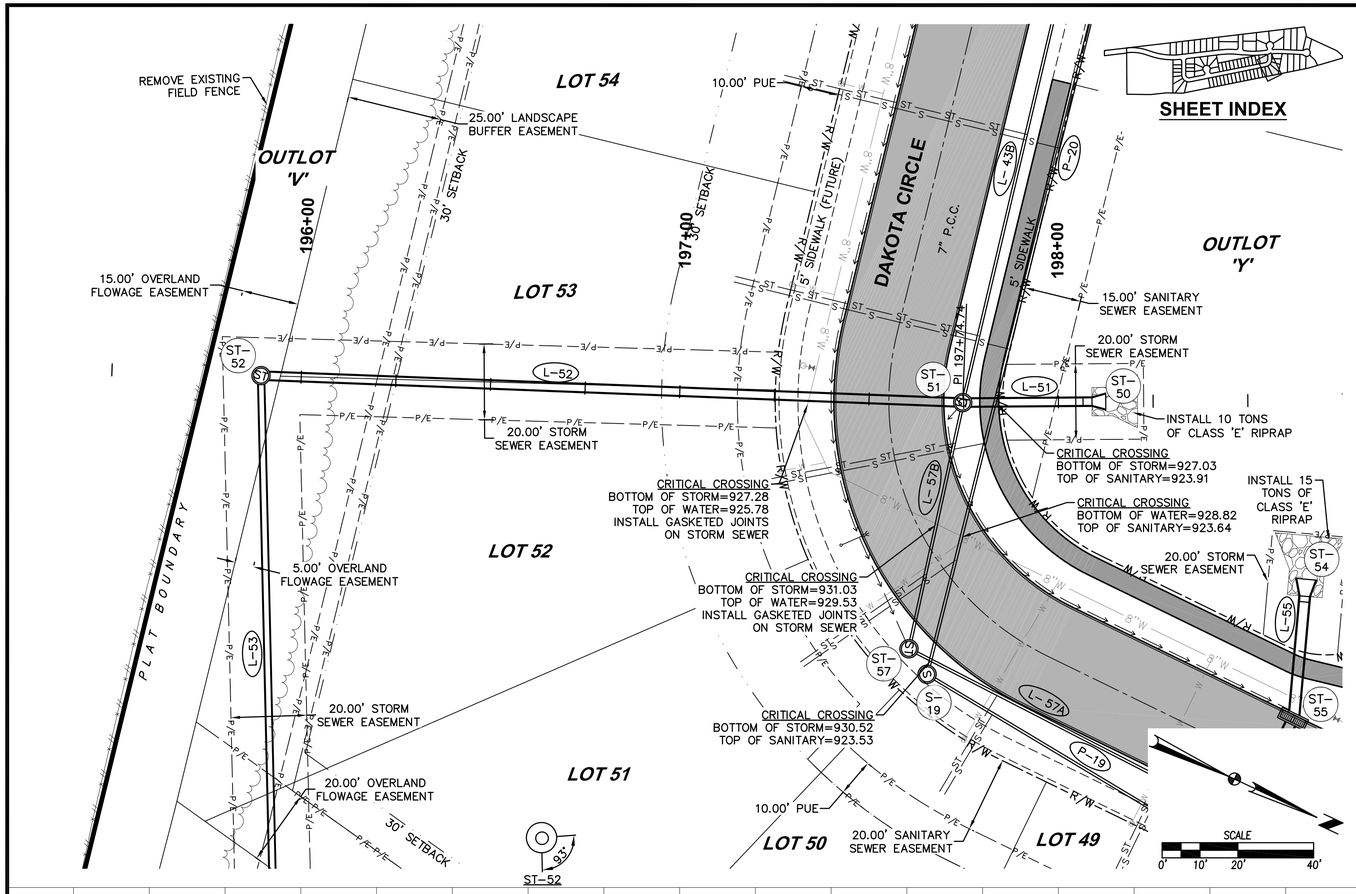
SANITARY & STORM SEWER PLAN AND PROFILE

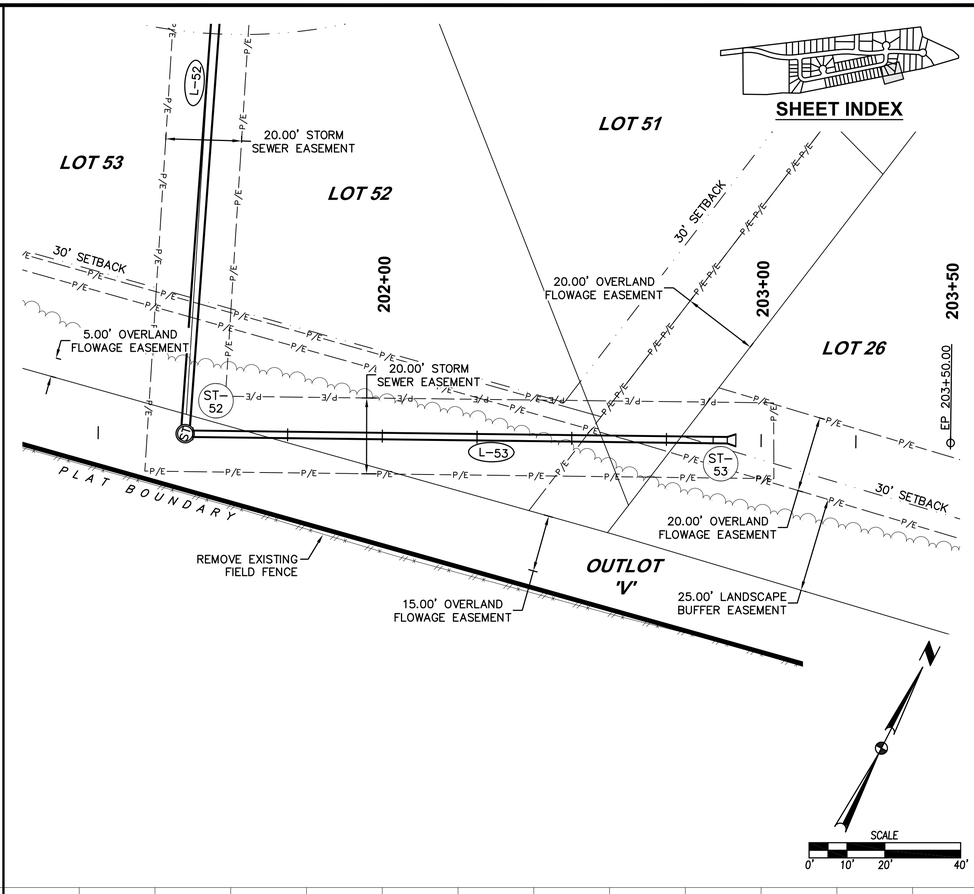
WAUKEE, IOWA

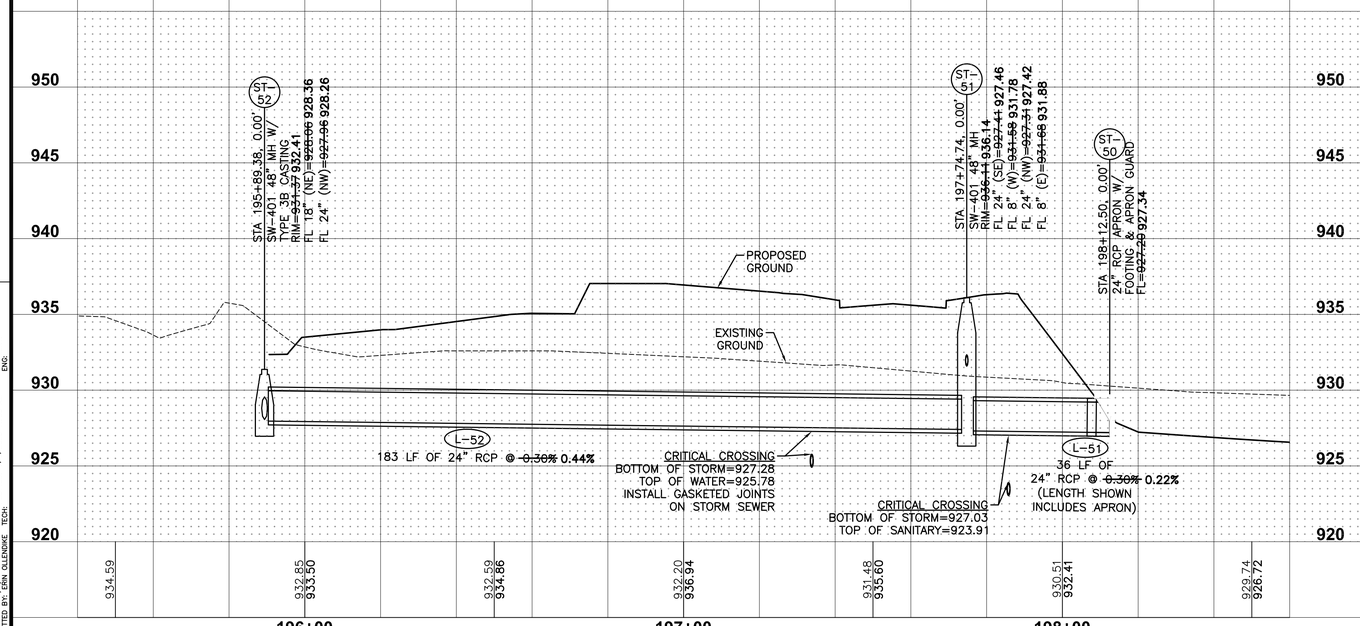
27/46

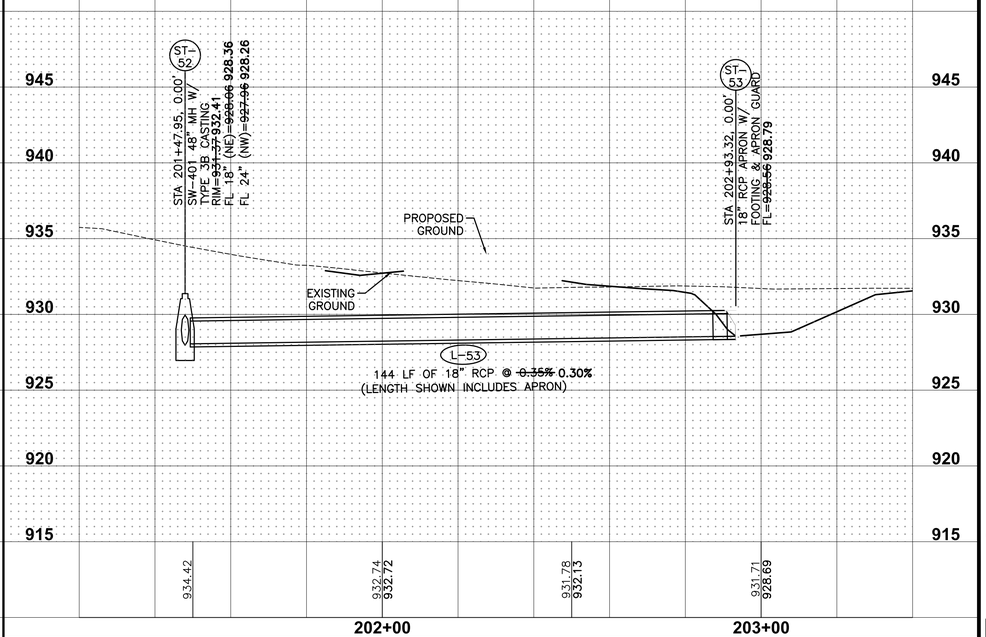
1706.340

FILE: N:\2017\1706340\DWG\1706340-PNP-STORM AND SANITARY-ASBUILT.DWG
PLOT DATE: 7/6/2021 7:19 AM PLOTTED BY: ERIN OLLENDIKE TECH: PJ/EKO ENG:









DATE	REVISIONS
06/30/20	AS-BUILT SUBMITTAL
06/28/19	REVISED STORM SEWER
03/07/19	REVISED SIDEWALK
10/30/18	FINAL SUBMITTAL
10/05/18	FOURTH SUBMITTAL
09/25/18	THIRD SUBMITTAL

3405 S.E. CROSSROADS DRIVE, SUITE G
GRIMES, IOWA 50111
PHONE: (515) 369-4400 FAX: (515) 369-4410
ENGINEER: EKO | EI: GH

CIVIL DESIGN ADVANTAGE

PAINTED WOODS SOUTH PLAT 1

SANITARY & STORM SEWER PLAN AND PROFILE

WAUKEE, IOWA

28/46

1706.340

FILE: H:\2017\1706340\DWG\1706340-PNP-STORM AND SANITARY-ASBUILT.DWG
PLOT DATE: 7/9/2020 11:53 AM
PLOTTED BY: ERIN OLLENDIKE
BAR IS 1" ON ORIGINAL DRAWING
IF NOT ONE INCH ON THIS SHEET ADJUST SCALE ACCORDINGLY
ECT: 1706.340
TECH:
CLIENT: ENC.

SHEET INDEX



1	PAINTED WOODS SOUTH PLAT 1
2	WATERMAIN PLAN AND PROFILE

REVISIONS	DATE
AS-BUILT SUBMITTAL	06/30/20
REVISED STORM SEWER	06/28/19
REVISED SIDEWALK	03/07/19
FINAL SUBMITTAL	10/30/18
FOURTH SUBMITTAL	10/05/18
THIRD SUBMITTAL	09/25/18

3405 S.E. CROSSROADS DRIVE, SUITE G
GRIMES, IOWA 50111
PHONE: (515) 369-4400 FAX: (515) 369-4410

ENGINEER: EKO | EI: GH

CIVIL DESIGN ADVANTAGE

PAINTED WOODS SOUTH PLAT 1

WATERMAIN PLAN AND PROFILE

WAUKEE, IOWA

FILE: N:\2017\1706340\WMO\1706340-PRP-WATERMAIN-ASBUILT.DWG
PLOT DATE: 6/30/2020 7:43:29 AM
PLOTTED BY: JONATHON MCDONALD

COMMENT:
TECH:
ENG:

Δ = 25°27'09"
L = 288.75'
R = 650.00'
CH = 286.38'
CHB = S83°58'10"E

PLAT BOUNDARY

30' SETBACK

30.00' OVERLAND FLOWAGE EASEMENT

LOT 1

Δ = 25°27'09"
L = 444.23'
R = 1000.00'
CH = 440.59'
CHB = S83°58'10"E

LOT 2

SHEET INDEX

REMOVE EXISTING TREES

10.00' PUE

30' SETBACK

15.00' SANITARY SEWER EASEMENT

CRITICAL CROSSING
BOTTOM OF STORM=939.38
TOP OF SANITARY=933.93

21+00 | 22+00 | 23+00 | 24+00 | 25+00 | 26+00

25+41
TG=944.37

26+35
TG=944.35

Mid 20+89.58

PT 22+33.96

PC 22+97.61

Mid 25+19.72

5' SIDEWALK (FUTURE)

PRAIRIE BLUFF DRIVE

STREET LIGHT (TYP.)

8" P.C.C.

70.00' ROW

31.00' B-B

18.50' (TYP.)

STREET LIGHT (TYP.)

CRITICAL CROSSING
BOTTOM OF WATER=938.63
TOP OF SANITARY=934.35

STA 22+61.86, 22.00' RT
HYDRANT ASSEMBLY
FGH= 946.42

STA 23+91.02, 18.50' RT
8" VALVE
RIM= 944.99

STA 24+64.03, 22.00' RT
HYDRANT ASSEMBLY
FGH= 944.40

CRITICAL CROSSING
BOTTOM OF STORM=937.59
TOP OF WATER=936.09
INSTALL GASKETED JOINTS
ON STORM SEWER

8' SHARED USE PATH (FUTURE)

10.00' PUE

30.00' SANITARY SEWER EASEMENT

20.00' STORM SEWER EASEMENT

REMOVE EXISTING TREES

25.00' LANDSCAPE BUFFER EASEMENT

30' SETBACK

OUTLOT 'T'

30' SETBACK

SCALE
0' 10' 20' 40'

960
955
950
945
940
935
930

947.59
949.13

946.53
947.56

946.55
946.59

945.99
946.08

944.85
945.58

946.23
945.08

945.95
944.58

946.77
944.08

947.14
943.58

946.38
943.17

944.49
943.07

942.99
943.28

21+00 | 22+00 | 23+00 | 24+00 | 25+00 | 26+00

VPT STA = 22+12
VPI ELEV = 946.45

HYDRANT ASSEMBLY

8" VALVE

-1.00%

5.5' MINIMUM DEPTH

CRITICAL CROSSING
BOTTOM OF WATER=938.63
TOP OF SANITARY=934.35

PROPOSED 8" WATER MAIN

HYDRANT ASSEMBLY

PROFILE GRADE

VPC STA = 25+12
VPC ELEV = 943.45

EXISTING GROUND

LP STA = 25+90.62
LP ELEV = 943.06
VPI STA = 25+75
VPI ELEV = 942.83
VC = 125'
K=78.12

VPT STA = 26+38
VPI ELEV = 943.20

CRITICAL CROSSING
BOTTOM OF STORM=937.59
TOP OF WATER=936.09
INSTALL GASKETED JOINTS
ON STORM SEWER

REVISIONS	DATE
AS-BUILT SUBMITTAL	06/30/20
REVISED STORM SEWER	06/28/19
REVISED SIDEWALK	03/07/19
FINAL SUBMITTAL	10/30/18
FOURTH SUBMITTAL	10/05/18
THIRD SUBMITTAL	09/25/18

3405 S.E. CROSSROADS DRIVE, SUITE G
GRIMES, IOWA 50111
PHONE: (515) 369-4400 FAX: (515) 369-4410

ENGINEER: EKO | EI: GH

CIVIL DESIGN ADVANTAGE

PAINTED WOODS SOUTH PLAT 1

WATERMAIN PLAN AND PROFILE

WAUKEE, IOWA

FILE: H:\2017\1706340\GWO\1706340-PWP-WATERMAIN-ASBUILT.DWG
PLOT DATE: 7/24/2020 4:38 PM
PLOTTED BY: JONATHON MCDONALD
COMMENT:
TECH: ENG

Δ = 25°27'09"
L = 444.23'
R = 1000.00'
CH = 440.59'
CHB = S83°58'10"E

BP 60+00.00

60+00

LOT 2 | LOT 3 | LOT 4 | LOT 5 | LOT 6 | LOT 7 | LOT 8

STA 27+87.93 (PRAIRIE BLUFF DRIVE)
STA 61+00.00 (DAKOTA CIRCLE)

26+35 TG=944.35
27+30 TG=944.92
28+22 TG=945.04
29+12 TG=943.37
30+03 TG=940.76
30+94 TG=938.15
31+84 TG=935.54

10.00' PUE
30' SETBACK
15.00' SANITARY SEWER EASEMENT
17.50' SANITARY SEWER EASEMENT
5' SIDEWALK (FUTURE)

PRAIRIE BLUFF DRIVE
8" P.C.C.
PT 27+41.84

CRITICAL CROSSING
BOTTOM OF STORM=933.83
TOP OF SANITARY=931.08

61+00

STREET LIGHT (TYP.)
70.00' ROW
31.00' B-B
18.50' (TYP.)

PC 61+14.84

8' SHARED USE PATH (FUTURE)

STA 27+33.07, 22.00' RT
HYDRANT ASSEMBLY
FGH= 944.23

STA 27+69.42, 18.50' RT
8" TEE

CRITICAL CROSSING
BOTTOM OF STORM=938.14
TOP OF WATER=936.64
INSTALL GASKETED JOINTS
ON STORM SEWER

CRITICAL CROSSING
BOTTOM OF WATER=937.28
TOP OF SANITARY=932.16

STA 28+25.53, 18.50' RT
8" VALVE
RIM= 944.00

STA 29+87.94, 22.00' RT
HYDRANT ASSEMBLY
FGH= 940.51

CRITICAL CROSSING
BOTTOM OF STORM=935.64
TOP OF WATER=934.14
INSTALL GASKETED JOINTS
ON STORM SEWER

20.00' STORM SEWER EASEMENT
12.00' OVERLAND FLOWAGE EASEMENT
10.00' OVERLAND FLOWAGE EASEMENT
20.00' SANITARY SEWER EASEMENT
25.00' LANDSCAPE BUFFER EASEMENT

OUTLOT 'T'

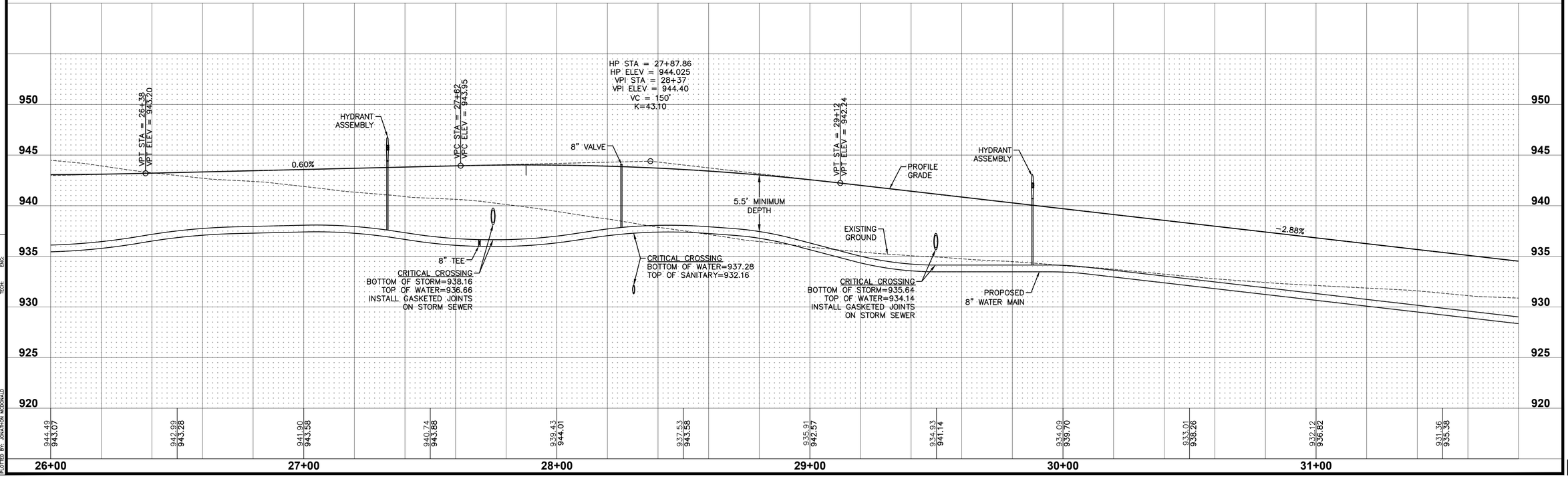
DAKOTA CIRCLE
7" P.C.C.
Mid 61+53.65
PT 61+92.46

62+00

LOT 75 | LOT 27 | LOT 33 | LOT 34

SHEET INDEX

SCALE 0' 10' 20' 40'



FILE: H:\2017\1706340\DWG\1706340-PHP-WATERMAIN-ASBUILT.DWG
PLOT DATE: 6/30/2020 8:35 AM
PLOTTED BY: JONATHON MCDONALD
COMMENT:
TECH:
ENG:

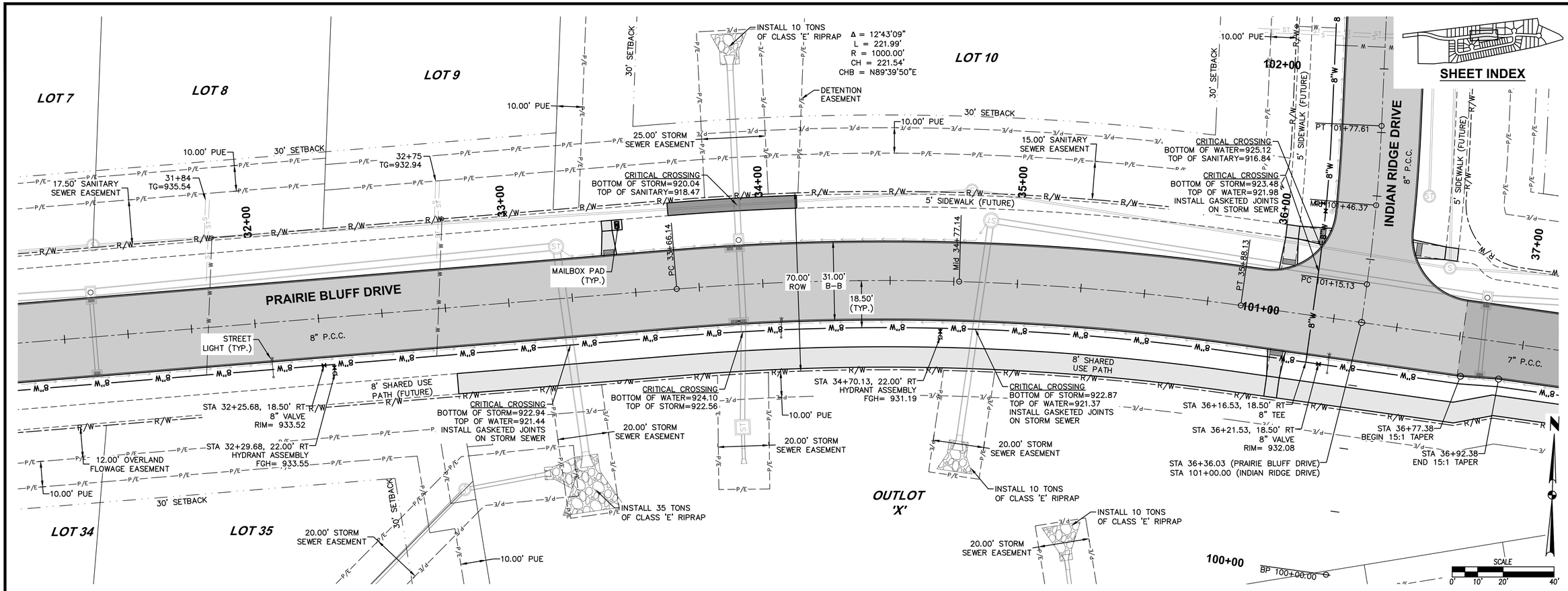
REVISIONS	DATE
AS-BUILT SUBMITTAL	06/30/20
REVISED STORM SEWER	06/28/19
REVISED SIDEWALK	03/07/19
FINAL SUBMITTAL	10/30/18
FOURTH SUBMITTAL	10/05/18
THIRD SUBMITTAL	09/25/18

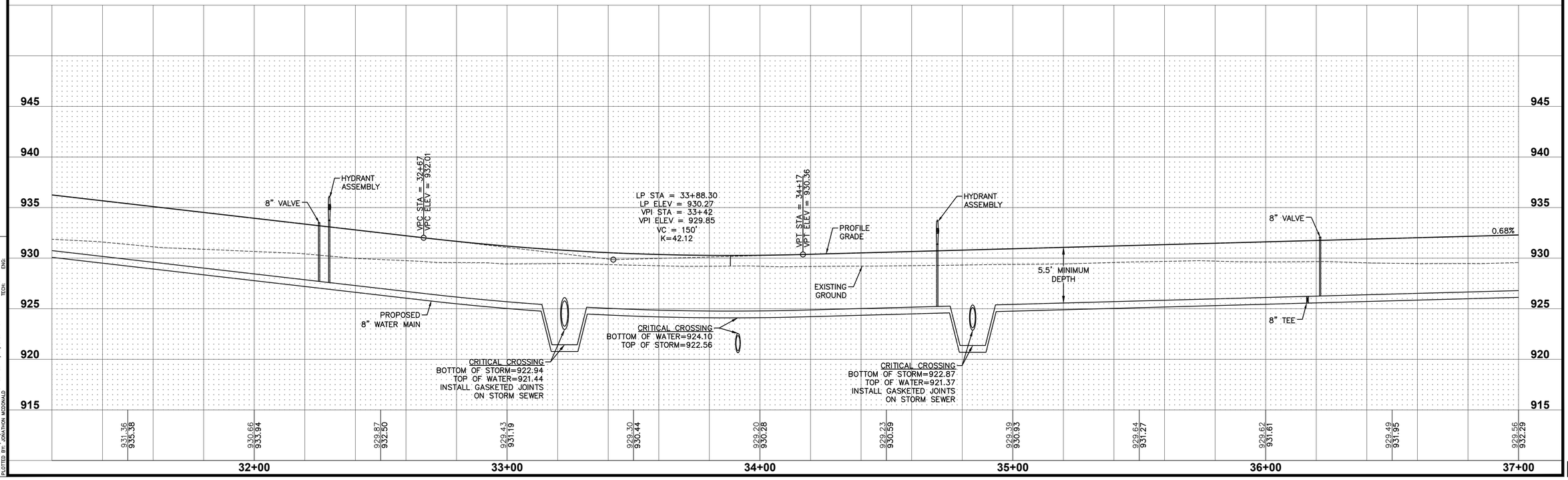
3405 S.E. CROSSROADS DRIVE, SUITE G
GRIMES, IOWA 50111
PHONE: (515) 369-4400 FAX: (515) 369-4410
ENGINEER: EKO | EI: GH
CIVIL DESIGN ADVANTAGE

PAINTED WOODS SOUTH PLAT 1

WATERMAIN PLAN AND PROFILE

WAUKEE, IOWA





SHEET INDEX

REVISIONS	DATE
AS-BUILT SUBMITTAL	06/30/20
REVISED STORM SEWER	06/28/19
REVISED SIDEWALK	03/07/19
FINAL SUBMITTAL	10/30/18
FOURTH SUBMITTAL	10/05/18
THIRD SUBMITTAL	09/25/18

3405 S.E. CROSSROADS DRIVE, SUITE G
GRIMES, IOWA 50111
PHONE: (515) 369-4400 FAX: (515) 369-4410
ENGINEER: EKO | EI: GH

CIVIL DESIGN ADVANTAGE

WAUKEE, IOWA

PAINTED WOODS SOUTH PLAT 1

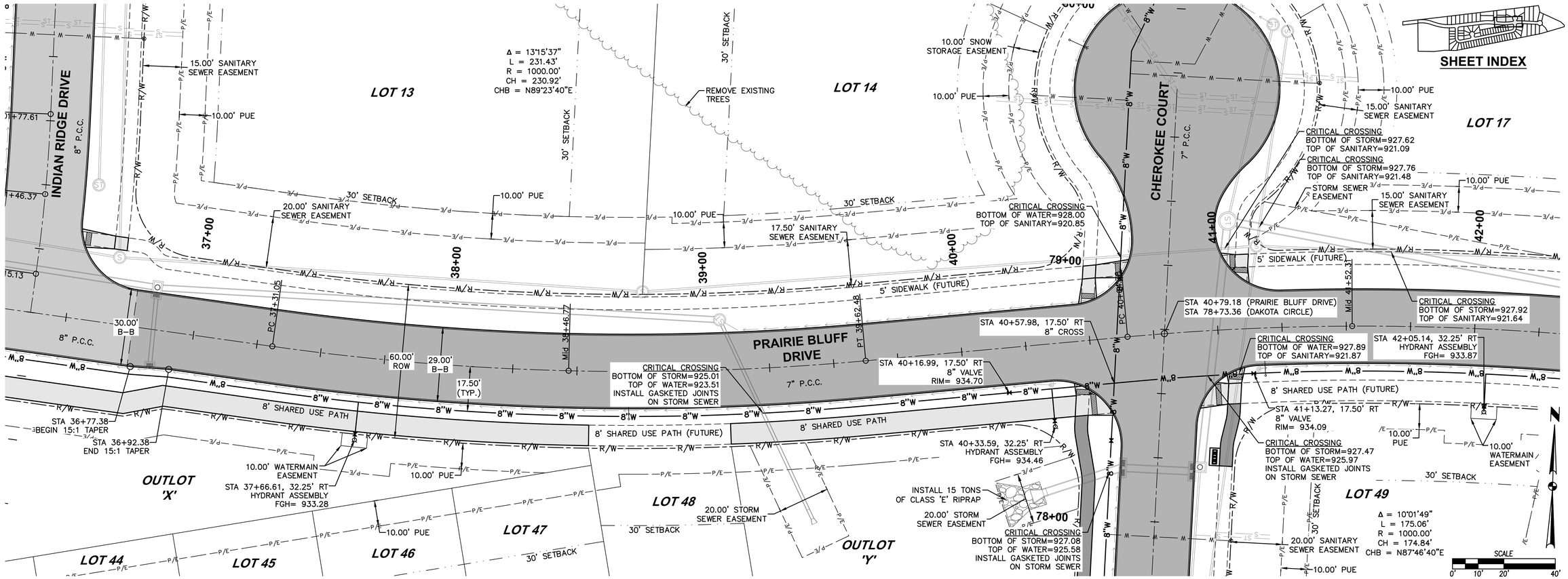
WATERMAIN PLAN AND PROFILE

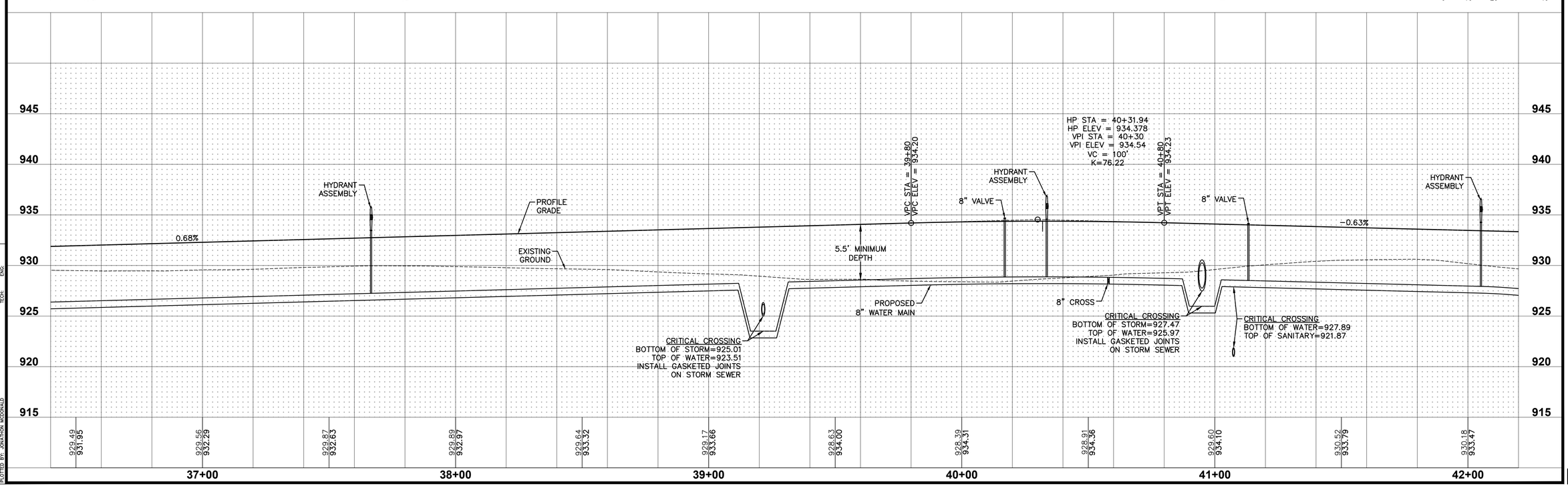
32/46

1706.340

FILE: H:\2017\1706340\DWG\1706340-PWP-WATERMAIN-ASBUILT.DWG
RE: MAY 06, 2020 - 8:03:11AM CUTTER: 6/30/2020 8:03 PM
PLOTTED BY: JONATHON MCDONALD

COMMENT:
TECH:
ENG:





SHEET INDEX

REVISIONS	DATE
AS-BUILT SUBMITTAL	06/30/20
REVISED STORM SEWER	06/28/19
REVISED SIDEWALK	03/07/19
FINAL SUBMITTAL	10/30/18
FOURTH SUBMITTAL	10/05/18
THIRD SUBMITTAL	09/25/18

3405 S.E. CROSSROADS DRIVE, SUITE G
GRIMES, IOWA 50111
PHONE: (515) 369-4400 FAX: (515) 369-4410
ENGINEER: EKO | EI: GH

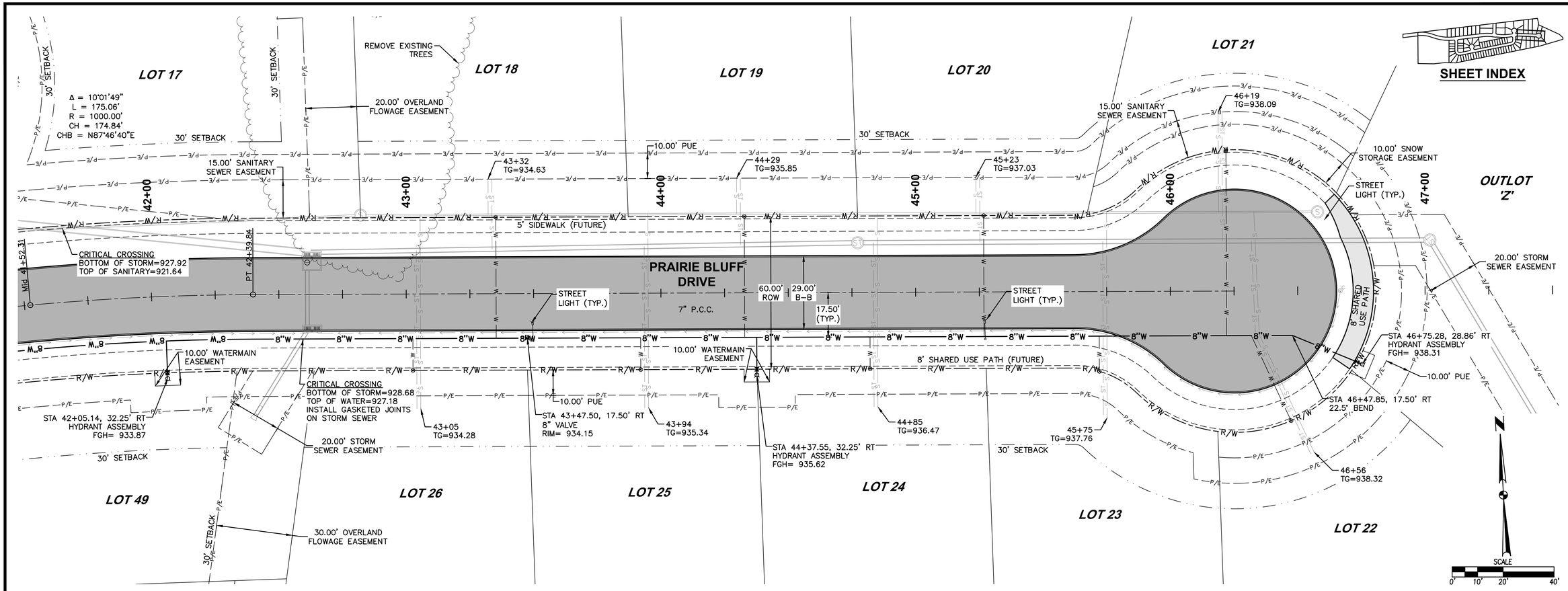
CIVIL DESIGN ADVANTAGE

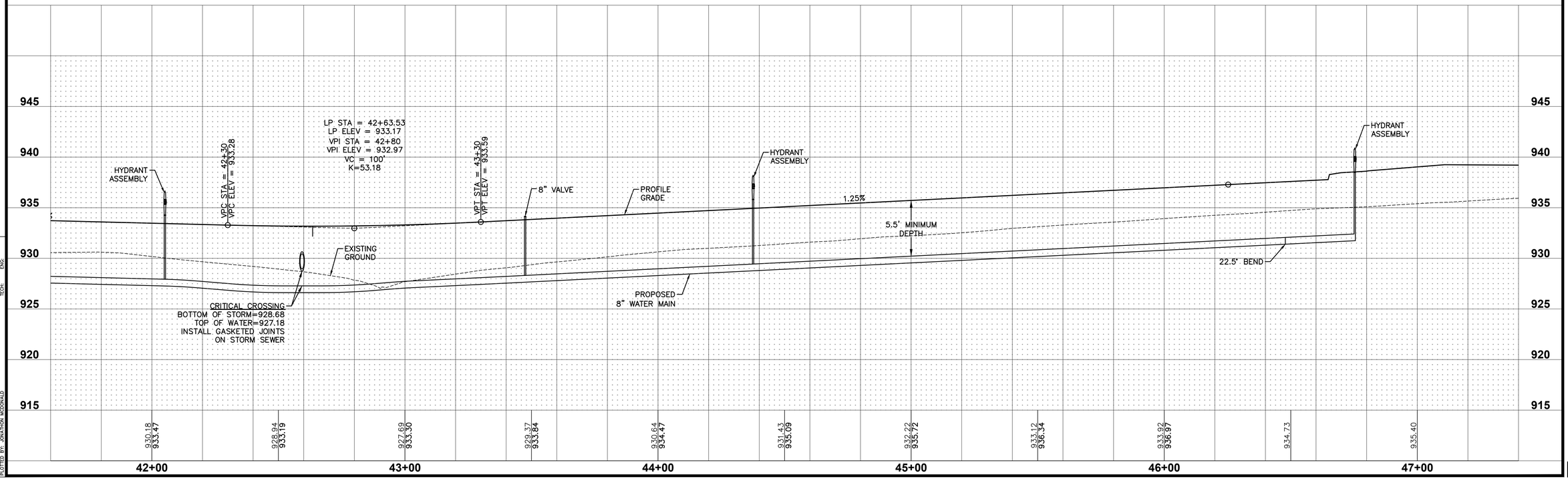
PAINTED WOODS SOUTH PLAT 1

WATERMAIN PLAN AND PROFILE

WAUKEE, IOWA

FILE: N:\2017\1706340\DWG\1706340-PWP-WATERMAIN-ASBUILT.DWG
PLOTTED BY: JONATHON MCDONALD PLOTTED: 6/30/2020 4:37 PM
COMMENT:
TECH:
ENG:





SHEET INDEX

REVISIONS	DATE
AS-BUILT SUBMITTAL	06/30/20
REVISED STORM SEWER	06/28/19
REVISED SIDEWALK	03/07/19
FINAL SUBMITTAL	10/30/18
FOURTH SUBMITTAL	10/05/18
THIRD SUBMITTAL	09/25/18

3405 S.E. CROSSROADS DRIVE, SUITE G
GRIMES, IOWA 50111
PHONE: (515) 369-4400 FAX: (515) 369-4410
ENGINEER: EKO | EI: GH

CIVIL DESIGN ADVANTAGE

PAINTED WOODS SOUTH PLAT 1

WATERMAIN PLAN AND PROFILE

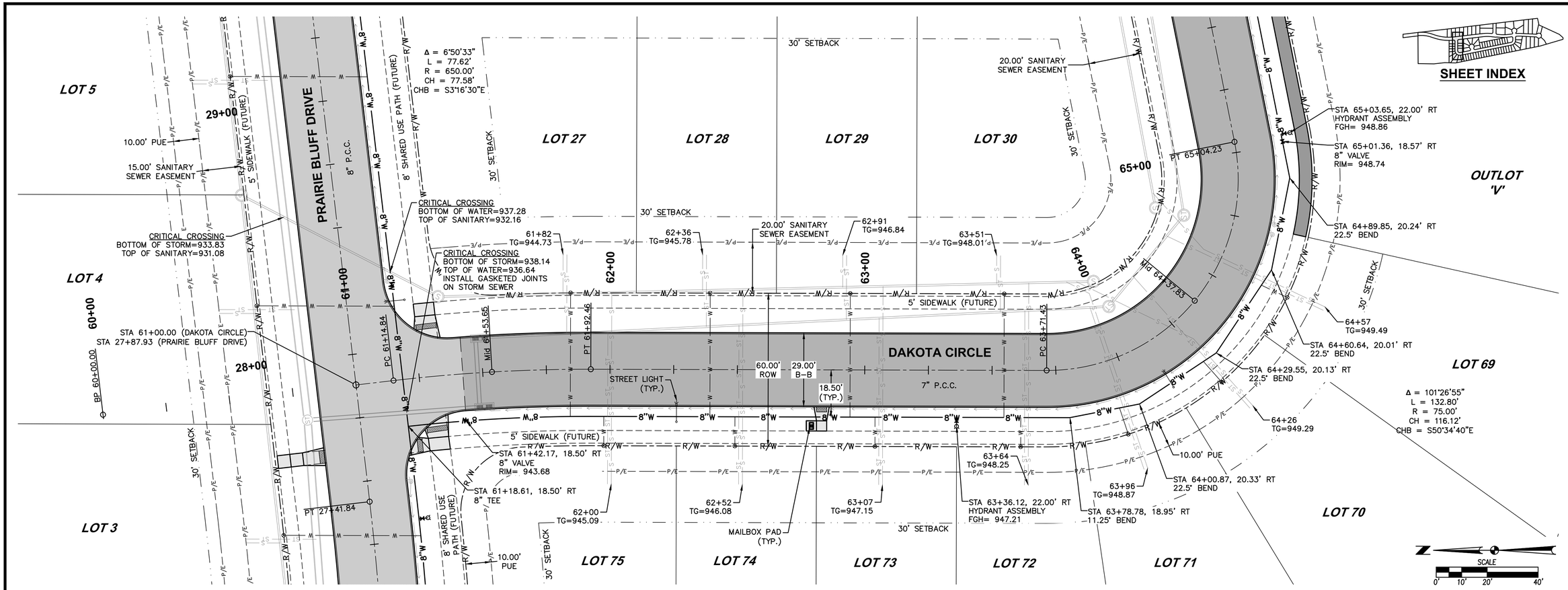
WAUKEE, IOWA

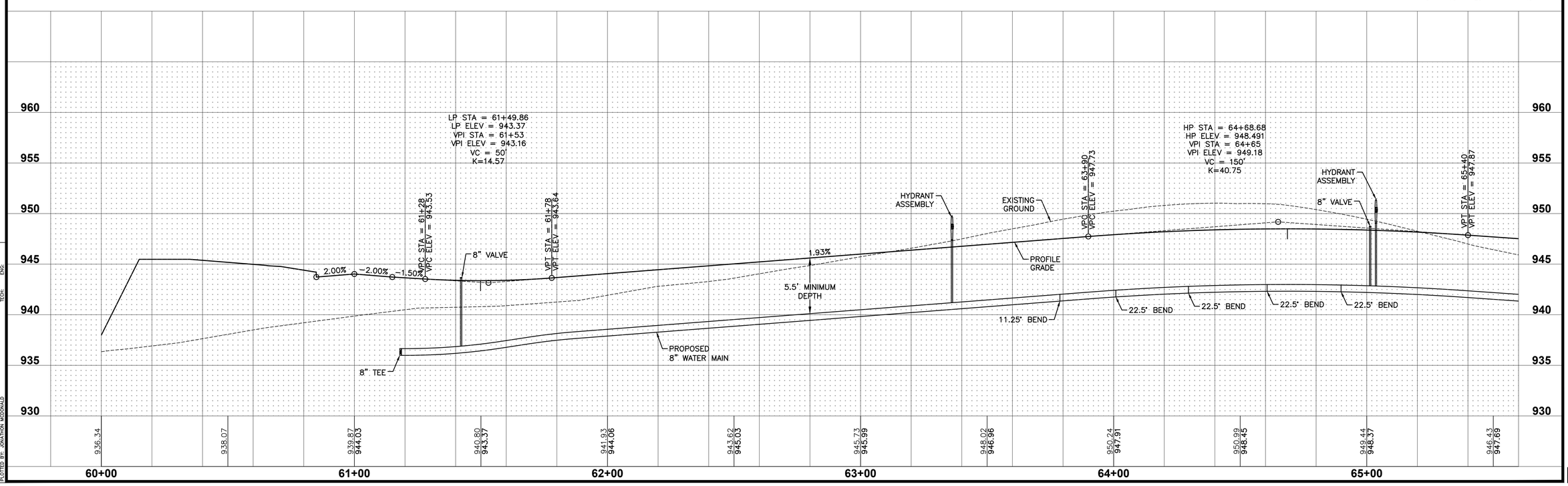
34/46

1706.340

FILE: H:\2017\1706340\DWG\1706340-PHP-WATERMAIN-ASBUILT.DWG
RE: MAY 06, 2020 - 8:37 PM
PLOTTED BY: JONATHON MCDONALD

COMMENT:
TECH:
ENG:





SHEET INDEX

REVISIONS	DATE
AS-BUILT SUBMITTAL	06/30/20
REVISED STORM SEWER	06/28/19
REVISED SIDEWALK	03/07/19
FINAL SUBMITTAL	10/30/18
FOURTH SUBMITTAL	10/05/18
THIRD SUBMITTAL	09/25/18

3405 S.E. CROSSROADS DRIVE, SUITE G
GRIMES, IOWA 50111
PHONE: (515) 369-4400 FAX: (515) 369-4410
ENGINEER: EKO | EI: GH

CIVIL DESIGN ADVANTAGE

PAINTED WOODS SOUTH PLAT 1

WATERMAIN PLAN AND PROFILE

WAUKEE, IOWA

35/46

1706.340

FILE: K:\2017\1706340\(MW)\1706340-PWP-WATERMAIN-ASBUILT.DWG
PLOT DATE: 6/30/2020 9:37 PM
PLOTTED BY: JONATHON MCDONALD
COMMENT:
TECH:
ENG:

Δ = 101°26'55"
L = 132.80'
R = 75.00'
CH = 116.12'
CHB = S50°34'40"E

LOT 30 | LOT 31 | LOT 37 | LOT 38 | LOT 39

30' SETBACK | 10.00' OVERLAND FLOWAGE EASEMENT | 10.00' PUE | 20.00' SANITARY SEWER EASEMENT | STORM SEWER EASEMENT | 15.00' SANITARY SEWER EASEMENT

64+00 | 65+00 | 66+00 | 67+00 | 68+00 | 69+00 | 70+00 | 91+00 | 92+00

71.43 | Mid 64+37.65 | PT 65+04.22

STA 67+80.60 (DAKOTA CIRCLE)
STA 91+00.00 (CHEYENNE COURT)

CRITICAL CROSSING
BOTTOM OF WATER=937.03
TOP OF SANITARY=931.10

CRITICAL CROSSING
BOTTOM OF STORM=939.37
TOP OF WATER=937.87
INSTALL GASKETED JOINTS ON STORM SEWER

CRITICAL CROSSING
BOTTOM OF STORM=937.67
TOP OF SANITARY=929.87

CHEYENNE COURT | 7" P.C.C. | 5' SIDEWALK (FUTURE) | 5' SIDEWALK

DAKOTA CIRCLE | 7" P.C.C.

STREET LIGHT (TYP.)

STA 64+60.64, 20.01' RT
22.5° BEND

STA 64+89.85, 20.24' RT
22.5° BEND

60.00' ROW | 29.00' B-B | 18.50' (TYP.)

STA 65+03.65, 22.00' RT
HYDRANT ASSEMBLY
FGH= 948.86

STA 65+01.36, 18.57' RT
8" VALVE
RIM= 948.74

STA 67+22.83, 22.00' RT
HYDRANT ASSEMBLY
FGH= 945.19

STA 67+62.10, 18.50' RT
8" TEE

STA 67+74.17, 18.50' RT
8" VALVE
RIM= 944.15

68+03
TG=944.27

68+59
TG=943.29

69+15
TG=942.31

69+71
TG=941.33

70+27
TG=940.35

MAILBOX PAD (TYP.)

STA 69+42.17, 22.00' RT
HYDRANT ASSEMBLY
FGH= 941.35

69+89
TG=941.02

70+44
TG=940.05

OUTLOT 'V' | LOT 68 | LOT 67 | LOT 66 | LOT 65 | LOT 64

90+00 | BP 90+00.00

SCALE 0' 10' 20' 40'

SHEET INDEX

DATE	REVISIONS
06/30/20	AS-BUILT SUBMITTAL
06/28/19	REVISED STORM SEWER
03/07/19	REVISED SIDEWALK
10/30/18	FINAL SUBMITTAL
10/05/18	FOURTH SUBMITTAL
09/25/18	THIRD SUBMITTAL

3405 S.E. CROSSROADS DRIVE, SUITE G
GRIMES, IOWA 50111
PHONE: (515) 369-4400 FAX: (515) 369-4410
ENGINEER: EKO | EI: GH

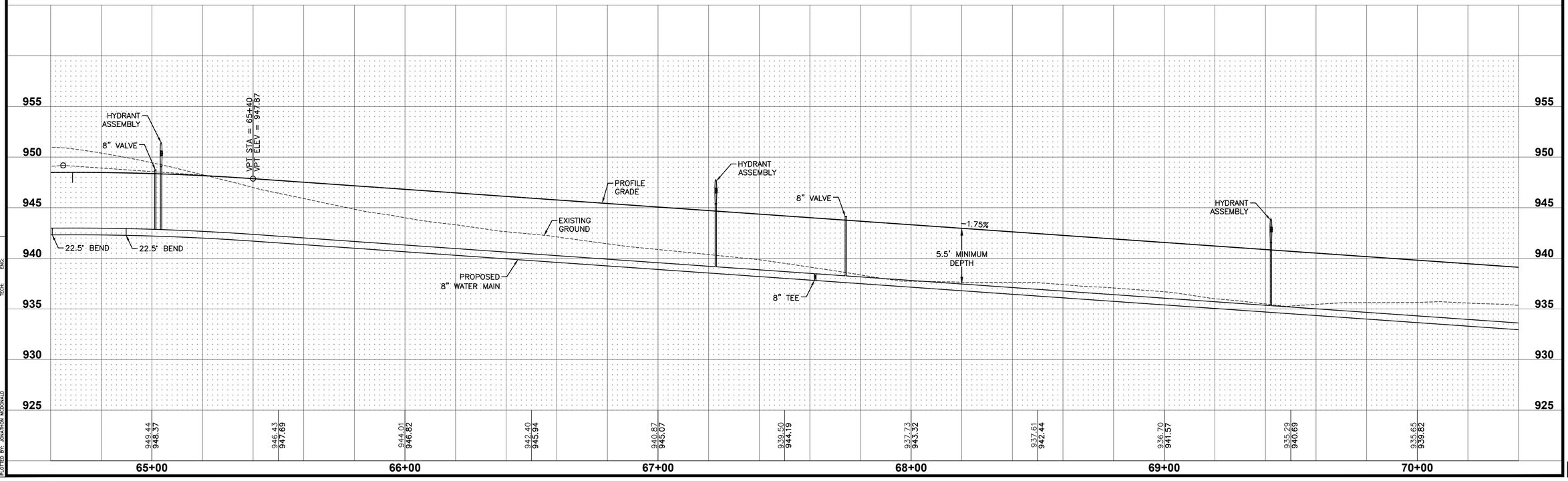
CIVIL DESIGN ADVANTAGE

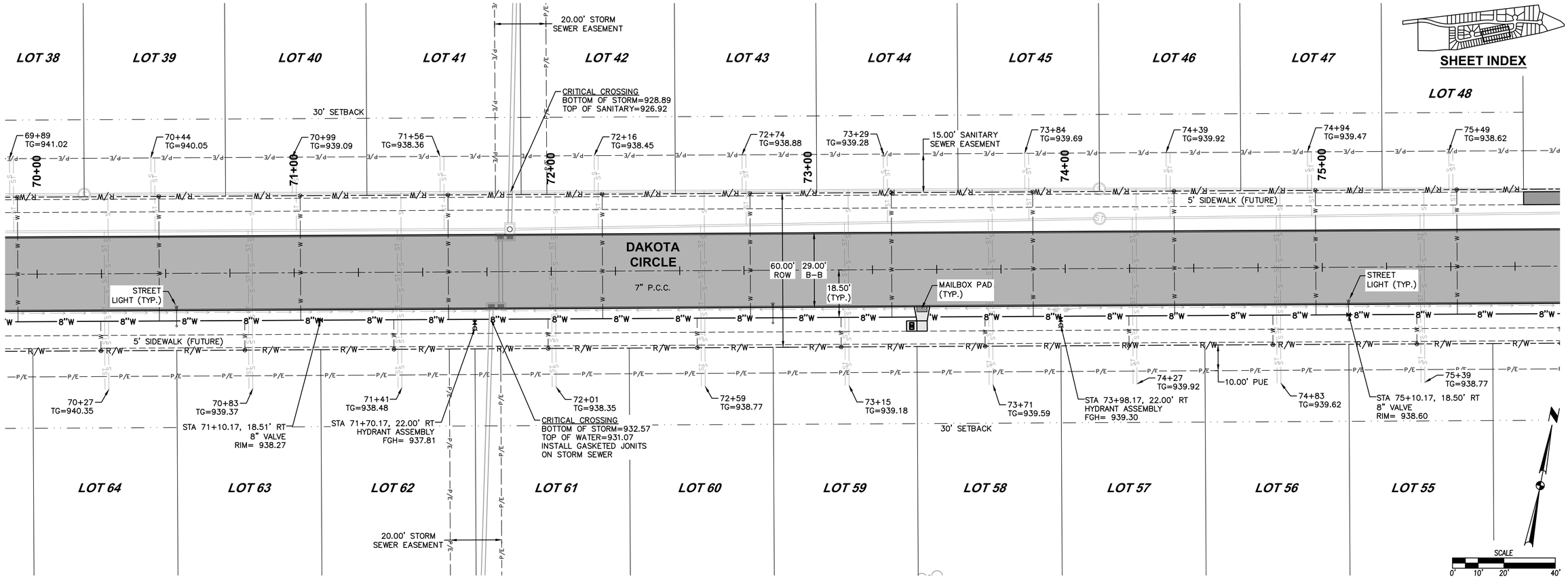
PAINTED WOODS SOUTH PLAT 1

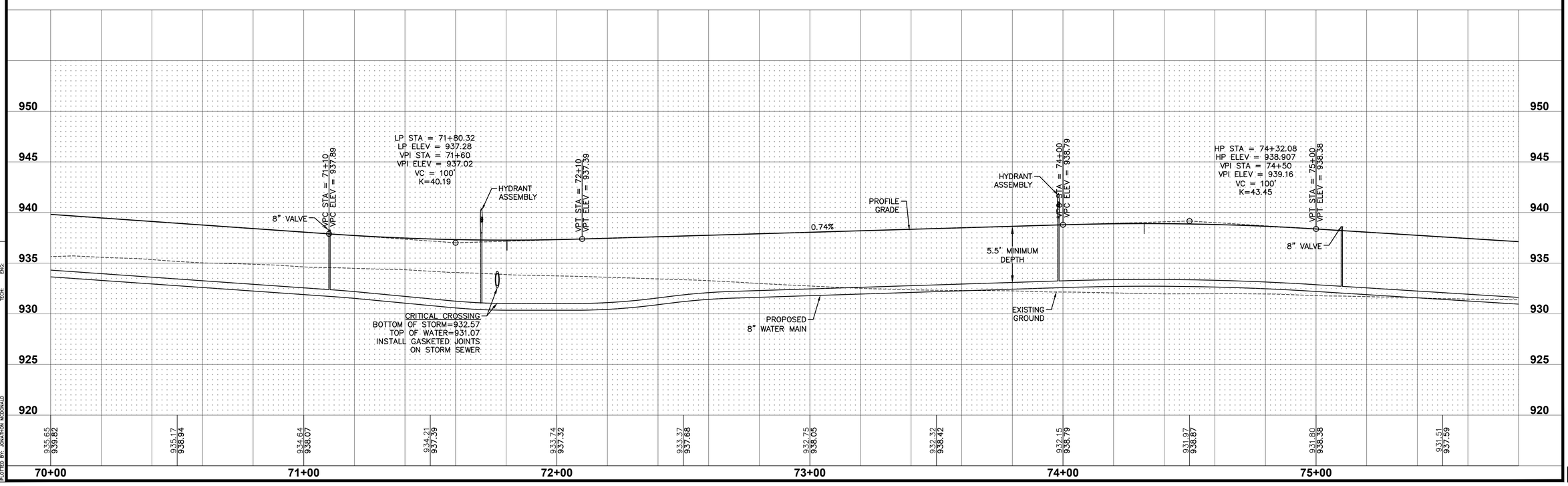
WATERMAIN PLAN AND PROFILE

WAUKEE, IOWA

FILE: H:\2017\1706340\DWG\1706340-PNP-WATERMAIN-ASBUILT.DWG
PLOTTED: 6/30/2020 8:37 PM
PLOTTED BY: JONATHAN MCDONALD
COMMENT:
TECH:
ENG:







FILE: H:\2017\1706340\DWG\1706340-PW-WATERMAIN-ASBUILT.DWG
RE: MAY 06, 2020 - 8:37 PM
PLOTTED BY: JONATHON MCDONALD

COMMENT:
TECH:
ENG:

DATE	REVISIONS
06/30/20	AS-BUILT SUBMITTAL
06/28/19	REVISED STORM SEWER
03/07/19	REVISED SIDEWALK
10/30/18	FINAL SUBMITTAL
10/05/18	FOURTH SUBMITTAL
09/25/18	THIRD SUBMITTAL

3405 S.E. CROSSROADS DRIVE, SUITE G
GRIMES, IOWA 50111
PHONE: (515) 369-4400 FAX: (515) 369-4410

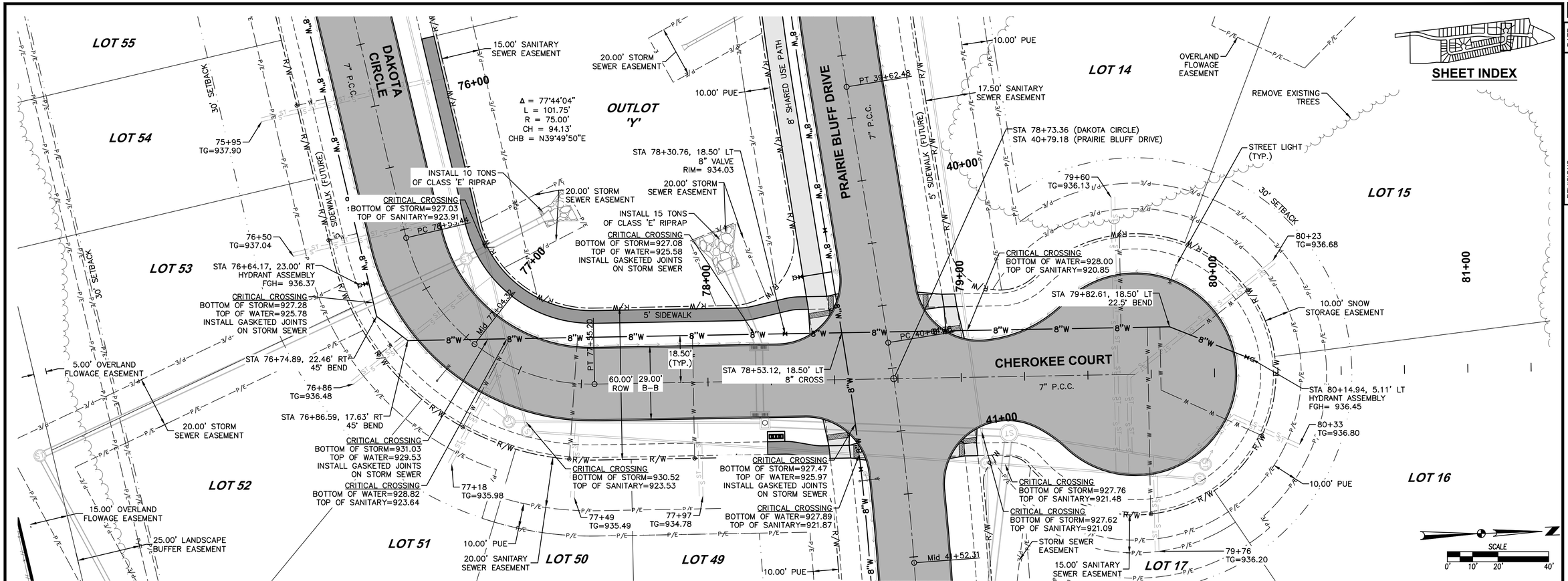
ENGINEER: EKO | EI: GH

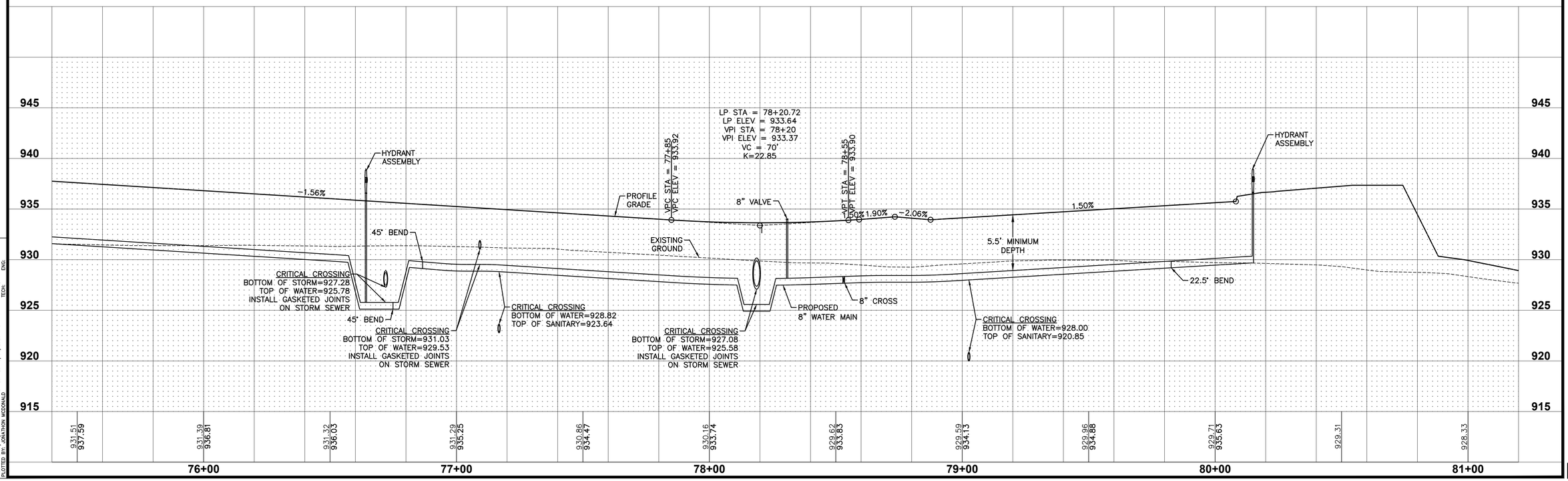
CIVIL DESIGN ADVANTAGE

PAINTED WOODS SOUTH PLAT 1

WATERMAIN PLAN AND PROFILE

WAUKEE, IOWA





SHEET INDEX

REVISIONS	DATE
AS-BUILT SUBMITTAL	06/30/20
REVISED STORM SEWER	06/28/19
REVISED SIDEWALK	03/07/19
FINAL SUBMITTAL	10/30/18
FOURTH SUBMITTAL	10/05/18
THIRD SUBMITTAL	09/25/18

3405 S.E. CROSSROADS DRIVE, SUITE G
GRIMES, IOWA 50111
PHONE: (515) 369-4400 FAX: (515) 369-4410
ENGINEER: EKO | EI: GH

CIVIL DESIGN ADVANTAGE

PAINTED WOODS SOUTH PLAT 1

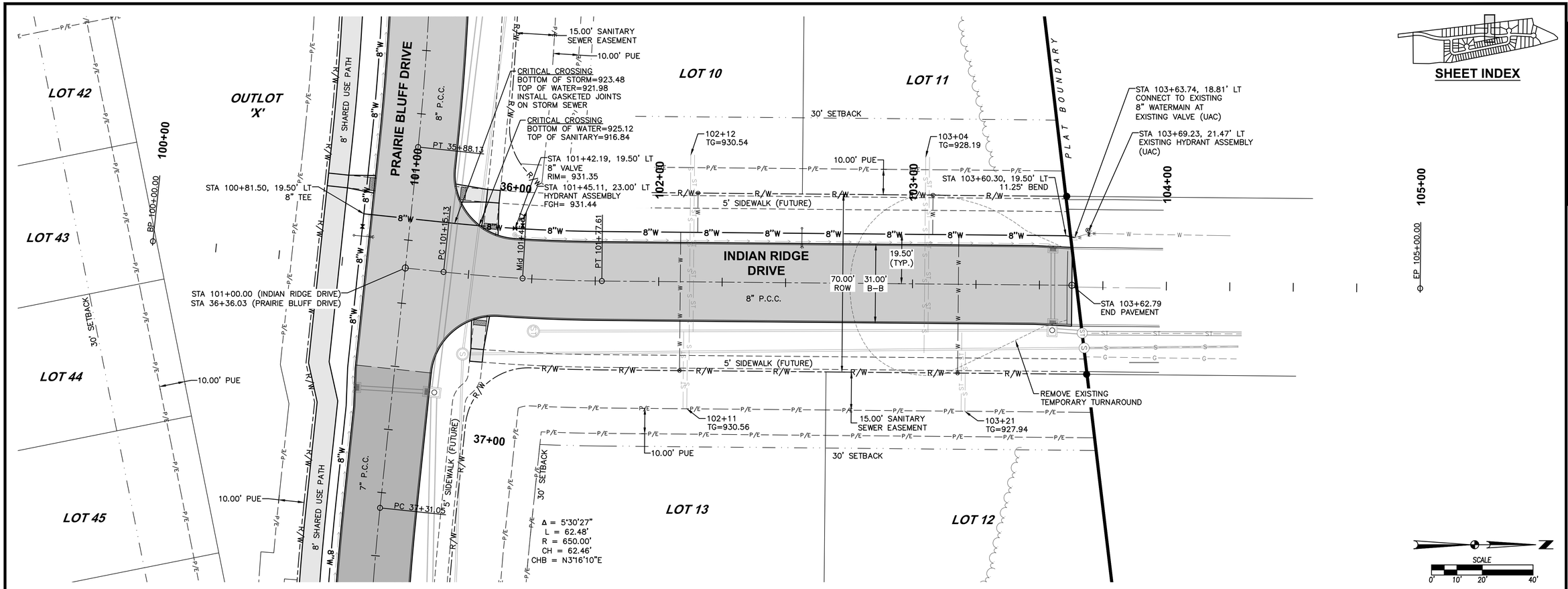
WATERMAIN PLAN AND PROFILE

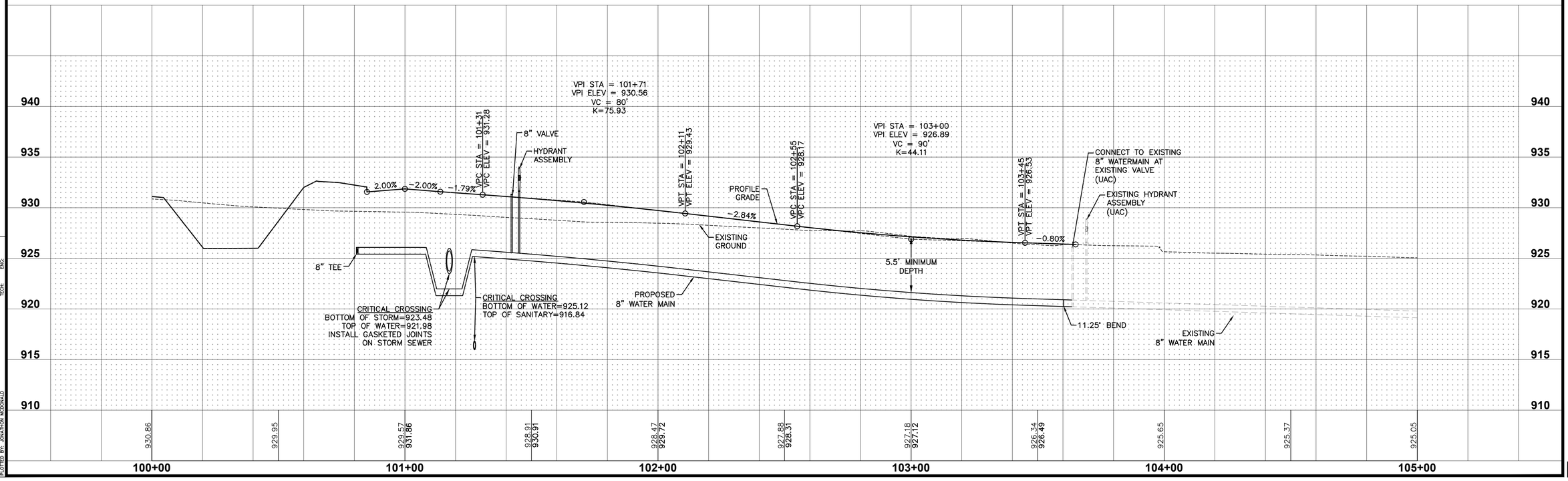
WAUKEE, IOWA

38/46

1706.340

FILE: H:\2017\1706340\DWG\1706340-PHP-WATERMAIN-ASBUILT.DWG
LAYOUT: 1706340-PHP-WATERMAIN-ASBUILT PLOTTED: 6/30/2020 4:33 PM
PLOTTED BY: JONATHON MCDONALD
COMMENT:
TECH: ENG:





SHEET INDEX

REVISIONS	DATE
AS-BUILT SUBMITTAL	06/30/20
REVISED STORM SEWER	06/28/19
REVISED SIDEWALK	03/07/19
FINAL SUBMITTAL	10/30/18
FOURTH SUBMITTAL	10/05/18
THIRD SUBMITTAL	09/25/18

3405 S.E. CROSSROADS DRIVE, SUITE G
GRIMES, IOWA 50111
PHONE: (515) 369-4400 FAX: (515) 369-4410

ENGINEER: EKO | EI: GH

CIVIL DESIGN ADVANTAGE

PAINTED WOODS SOUTH PLAT 1

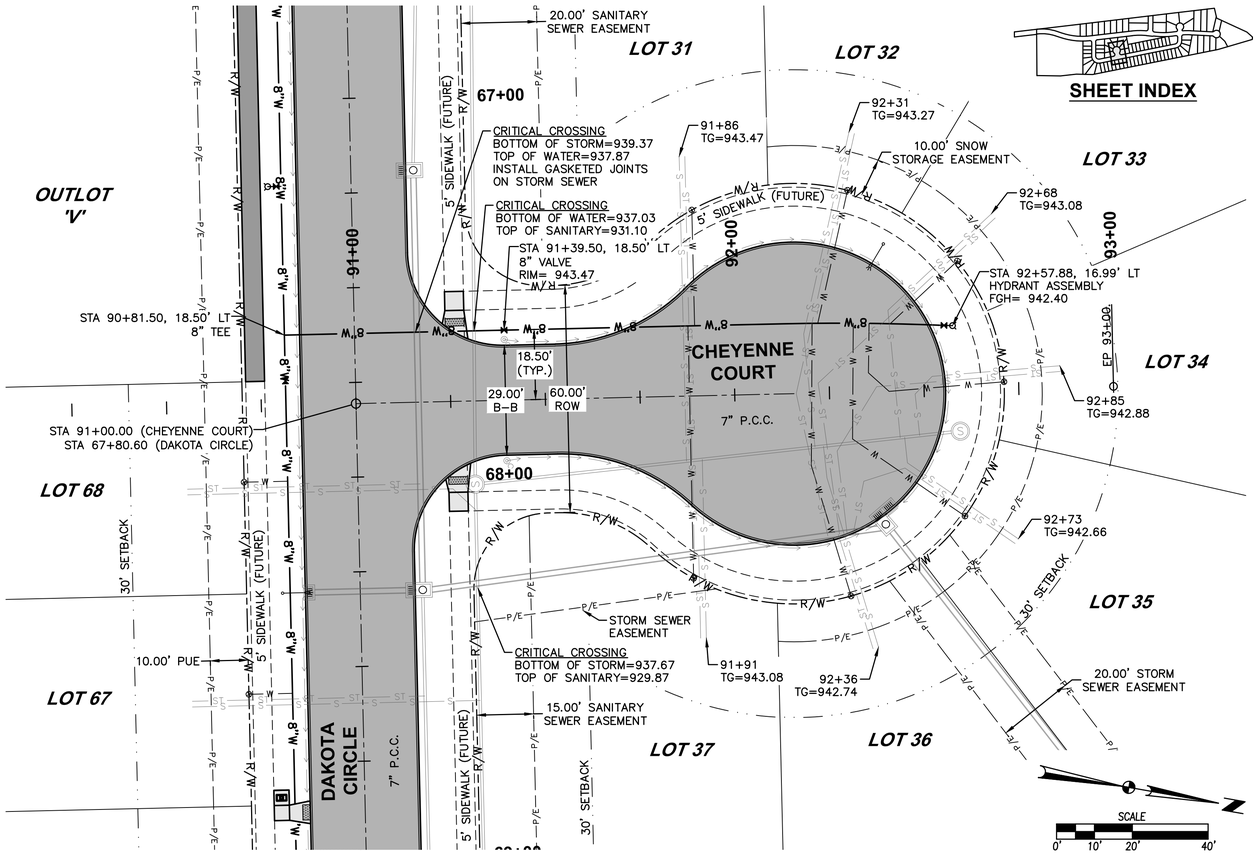
WATERMAIN PLAN AND PROFILE

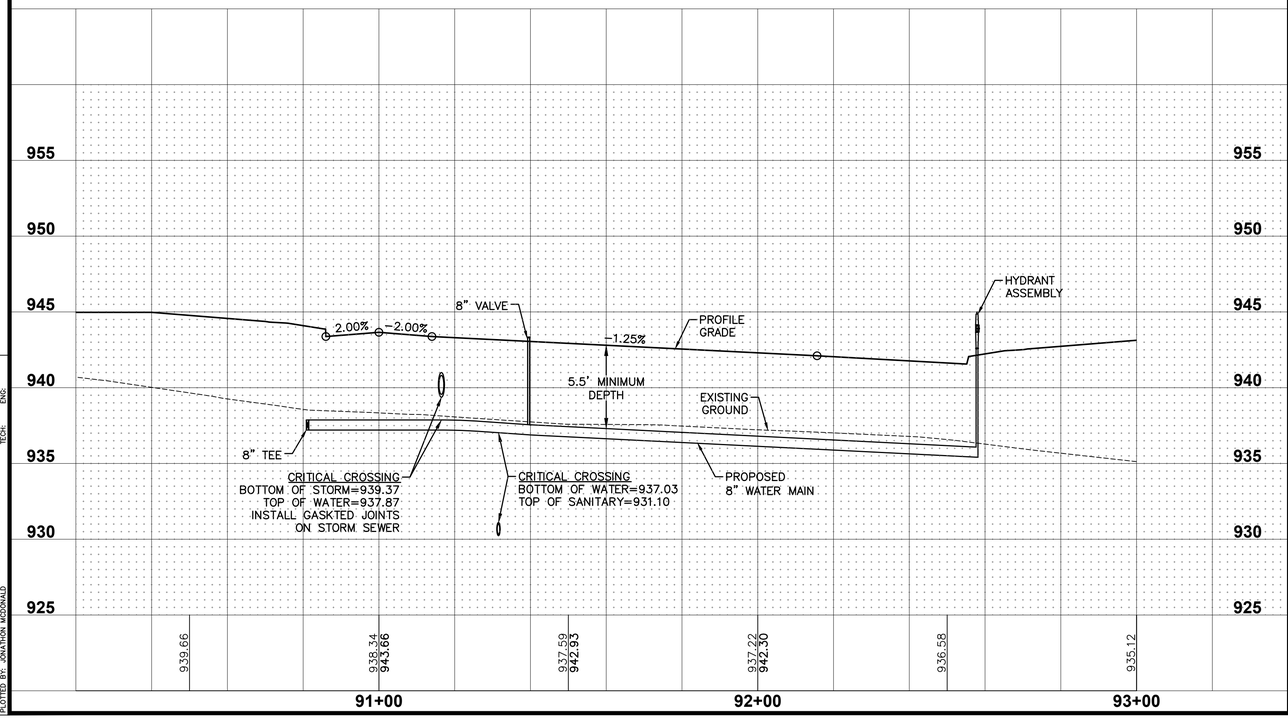
WAUKEE, IOWA

39/46

1706.340

FILE: H:\2017\1706340\DWG\1706340-PNP-WATERMAIN-ASBUILT.DWG
PLOTTED: 6/30/2020 8:37 PM
PLOTTED BY: JONATHON MCDONALD
COMMENT:
TECH:
ENG:





FILE: I:\2017\1706340\DWG\1706340-PHP-WATERMAIN-ASBUILT.DWG
PLOT DATE: 6/30/2020 7:37 PM
PLOTTED BY: JONATHON MCDONALD
COMMENT:
TECH:
ENG:

REVISIONS	DATE
AS-BUILT SUBMITTAL	06/30/20
REVISED STORM SEWER	06/28/19
REVISED SIDEWALK	03/07/19
FINAL SUBMITTAL	10/30/18
FOURTH SUBMITTAL	10/05/18
THIRD SUBMITTAL	09/25/18

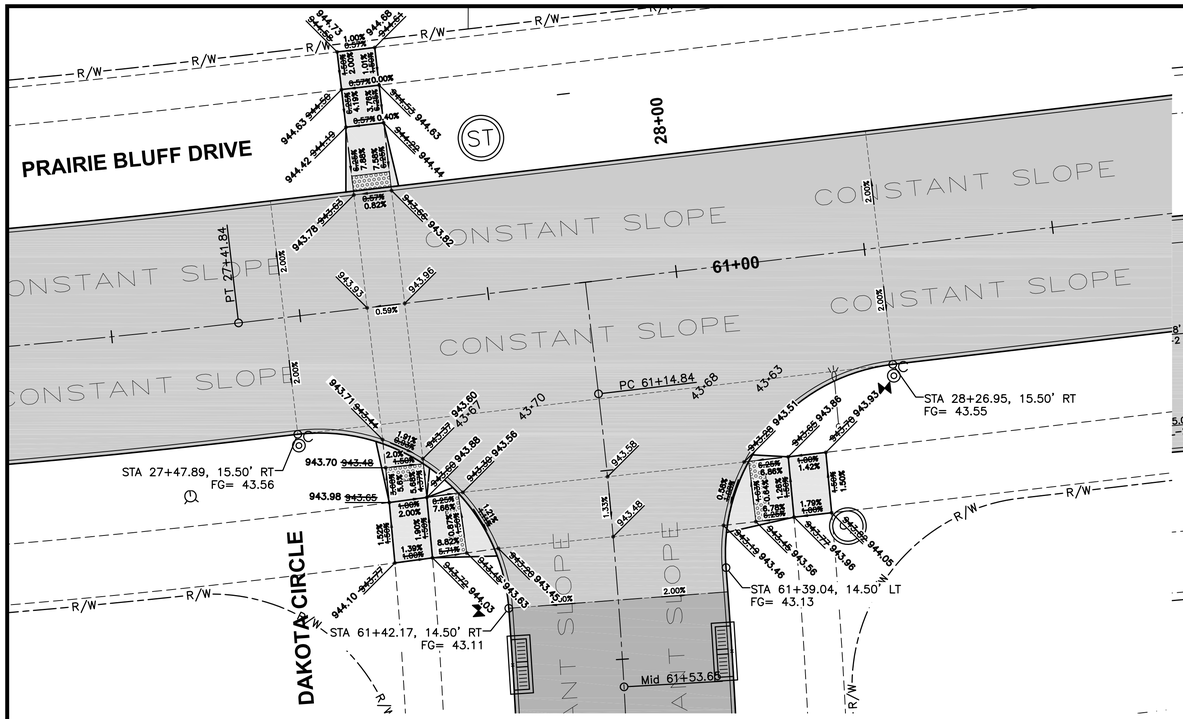
3405 S.E. CROSSROADS DRIVE, SUITE G
GRIMES, IOWA 50111
PHONE: (515) 369-4400 FAX: (515) 369-4410
ENGINEER: EKO | EI: GH

CIVIL DESIGN ADVANTAGE

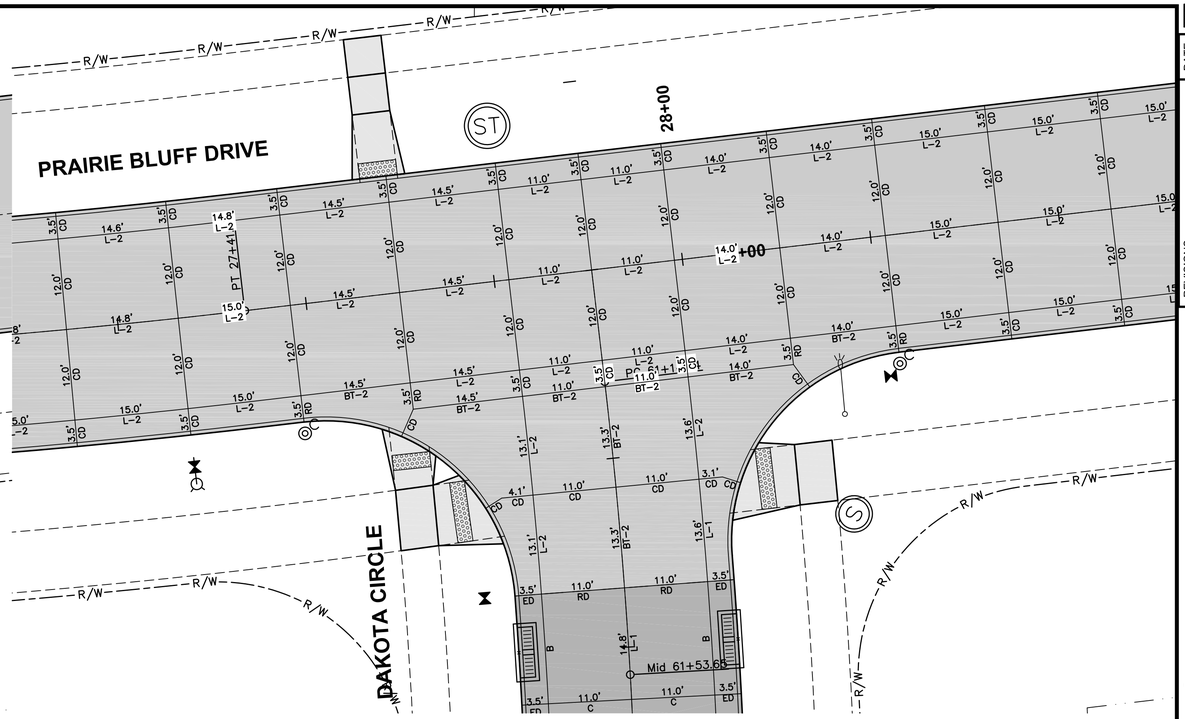
PAINTED WOODS SOUTH PLAT 1

WATERMAIN PLAN AND PROFILE

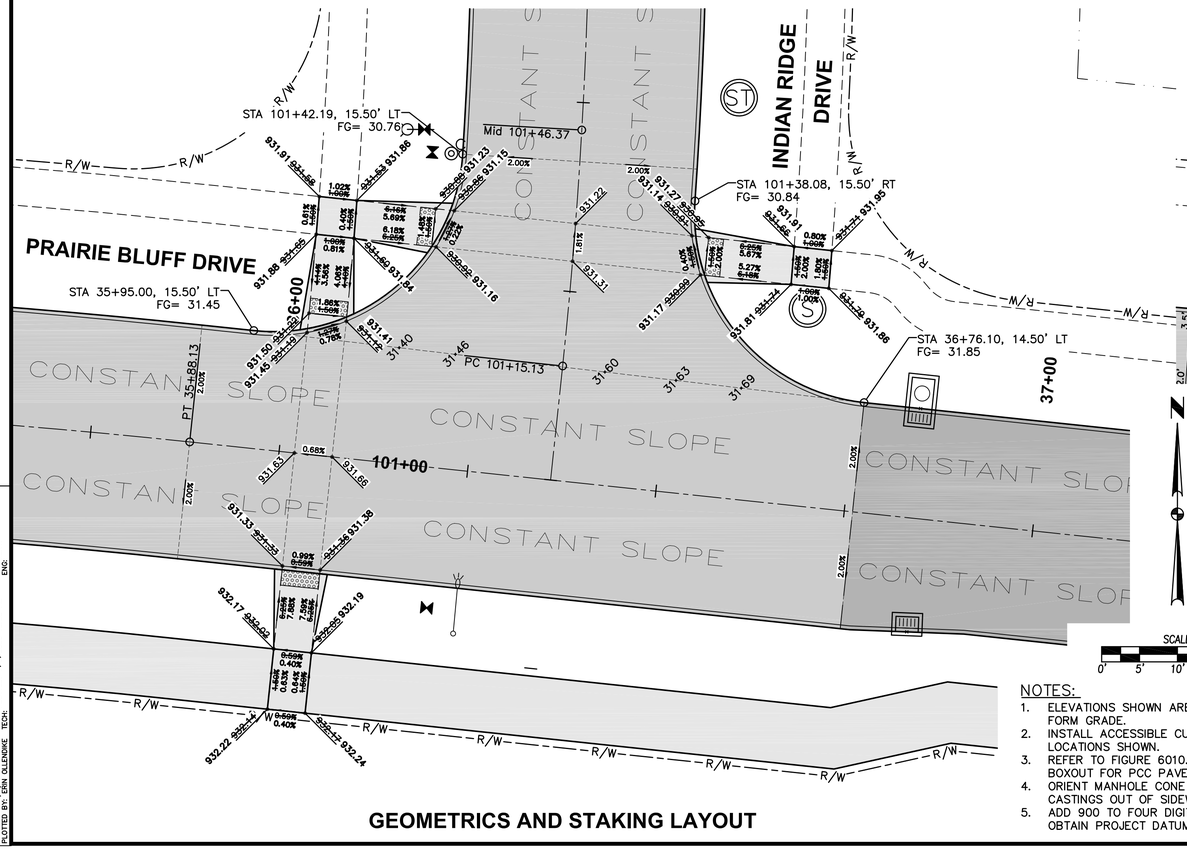
WAUKEE, IOWA



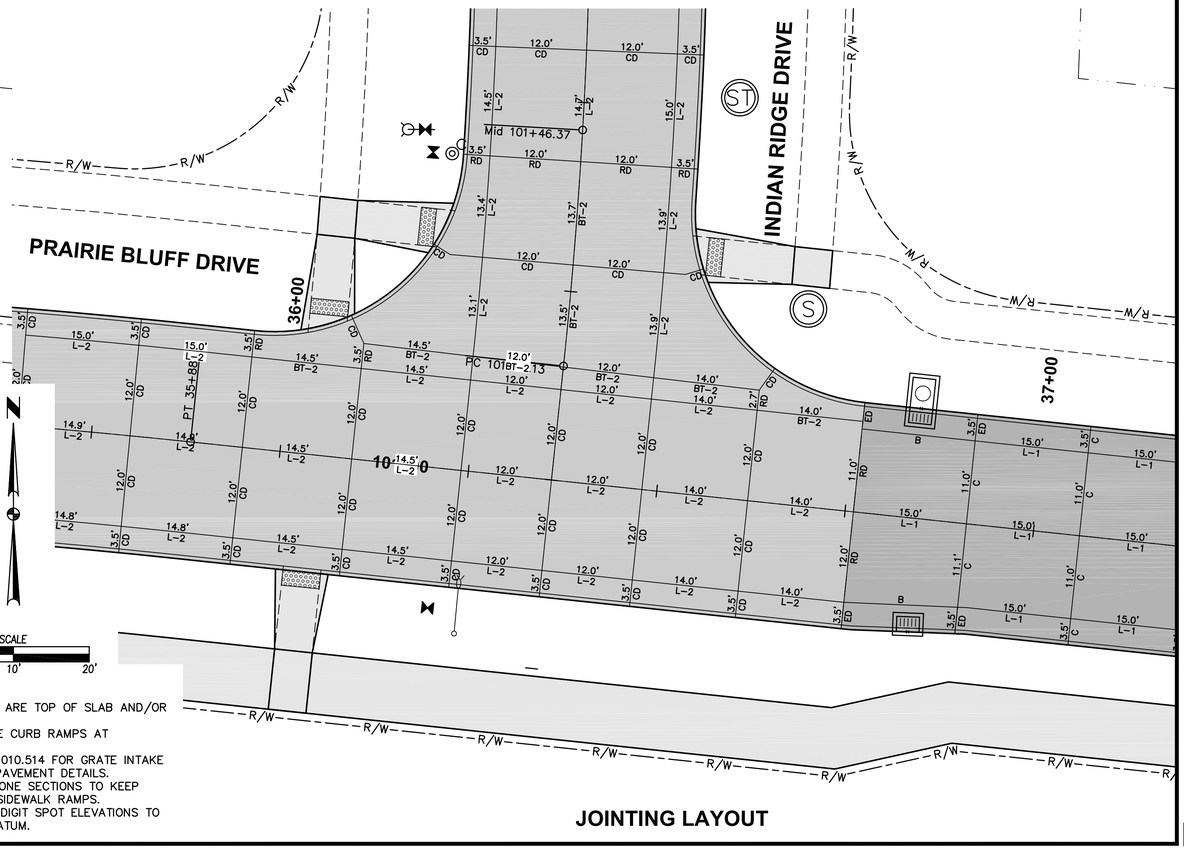
GEOMETRICS AND STAKING LAYOUT



JOINTING LAYOUT



GEOMETRICS AND STAKING LAYOUT



JOINTING LAYOUT

SCALE
0' 5' 10' 20'

NOTES:

1. ELEVATIONS SHOWN ARE TOP OF SLAB AND/OR FORM GRADE.
2. INSTALL ACCESSIBLE CURB RAMPS AT LOCATIONS SHOWN.
3. REFER TO FIGURE 6010.514 FOR GRATE INTAKE BOXOUT FOR PCC PAVEMENT DETAILS.
4. ORIENT MANHOLE CONE SECTIONS TO KEEP CASTINGS OUT OF SIDEWALK RAMPS.
5. ADD 900 TO FOUR DIGIT SPOT ELEVATIONS TO OBTAIN PROJECT DATUM.

REVISIONS	DATE
AS-BUILT SUBMITTAL	06/30/20
REVISED STORM SEWER	06/28/19
REVISED SIDEWALK	03/07/19
FINAL SUBMITTAL	10/30/18
FOURTH SUBMITTAL	10/05/18
THIRD SUBMITTAL	09/25/18

3405 S.E. CROSSROADS DRIVE, SUITE G
GRIMES, IOWA 50111
PHONE: (515) 369-4400 FAX: (515) 369-4410
ENGINEER: EKO | EI: GH

CIVIL DESIGN ADVANTAGE

WAUKEE, IOWA

PAINTED WOODS SOUTH PLAT 1

INTERSECTION DETAILS

41/46

1706.340

FILE: R:\2017\1706340\DWG\1706340-INTERSECTION-ASBUILT.DWG
PLOT DATE: 7/9/2020 10:28 AM
PLOTTED BY: ERIN OLLENDIKE TECH:
COMMENT: ENG:



NOTES:

1. ELEVATIONS SHOWN ARE TOP OF SLAB AND/OR FORM GRADE.
2. INSTALL ACCESSIBLE CURB RAMPS AT LOCATIONS SHOWN.
3. REFER TO FIGURE 6010.514 FOR GRATE INTAKE BOXOUT FOR PCC PAVEMENT DETAILS.
4. ORIENT MANHOLE CONE SECTIONS TO KEEP CASTINGS OUT OF SIDEWALK RAMPS.
5. ADD 900 TO FOUR DIGIT SPOT ELEVATIONS TO OBTAIN PROJECT DATUM.

GEOMETRICS AND STAKING LAYOUT

JOINTING LAYOUT

REVISIONS	DATE
AS-BUILT SUBMITTAL	06/30/20
REVISED STORM SEWER	06/28/19
REVISED SIDEWALK	03/07/19
FINAL SUBMITTAL	10/30/18
FOURTH SUBMITTAL	10/05/18
THIRD SUBMITTAL	09/25/18

3405 S.E. CROSSROADS DRIVE, SUITE G
GRIMES, IOWA 50111
PHONE: (515) 369-4400 FAX: (515) 369-4410
ENGINEER: EKO | EI: GH

CIVIL DESIGN ADVANTAGE

WAUKEE, IOWA

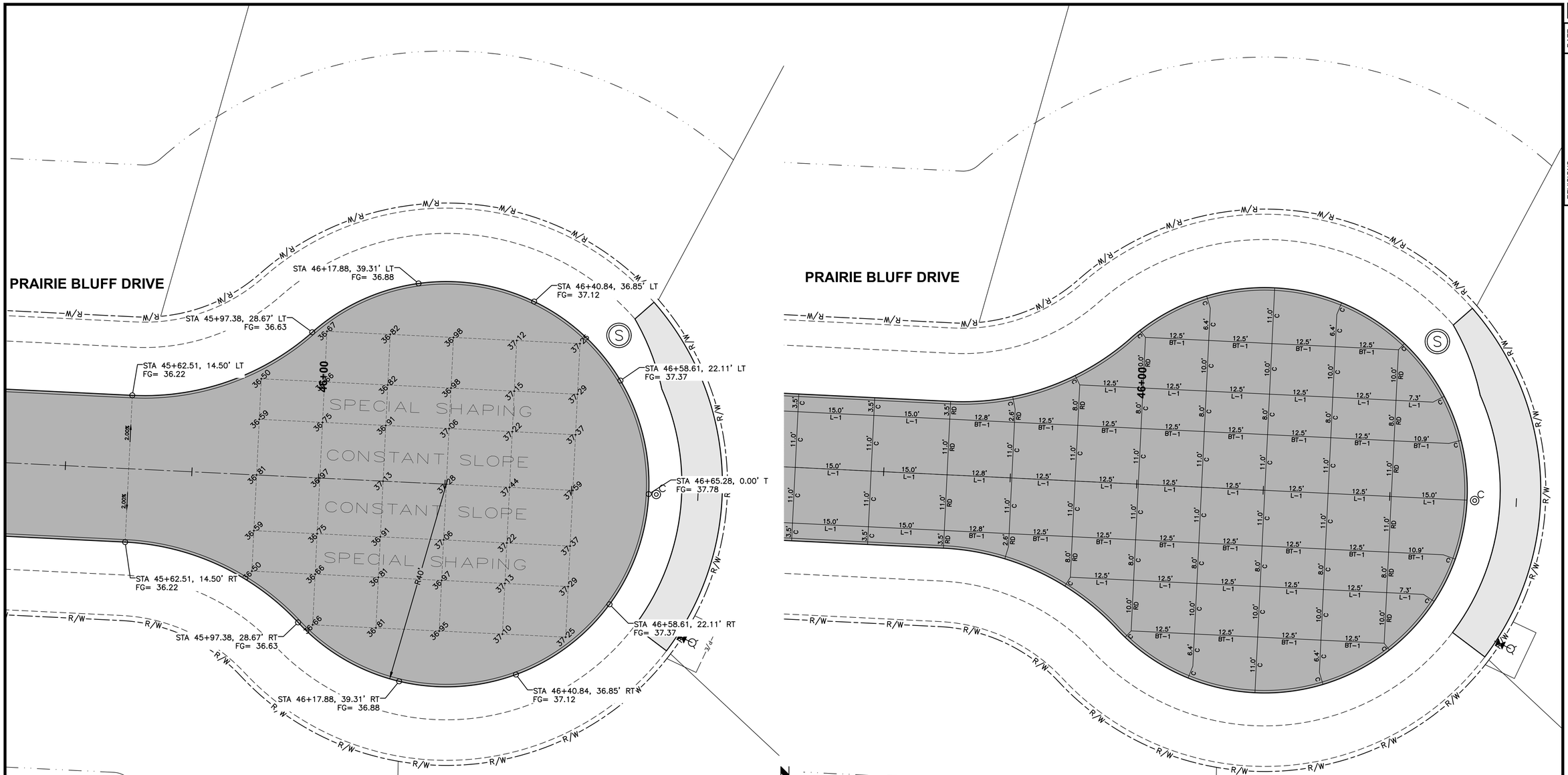
PAINTED WOODS SOUTH PLAT 1

INTERSECTION DETAILS

42/46

1706.340

FILE: R:\2017\1706340\DWG\1706340-INTERSECTION-ASBUILT.DWG
PLOT DATE: 7/9/2020 9:28 AM
PLOTTED BY: ERIN OLLENDIKE TECH:
COMMENT:
ENG:



SCALE
0' 5' 10' 20'

NOTES:
1. ELEVATIONS SHOWN ARE TOP OF SLAB AND/OR FORM GRADE.
2. INSTALL ACCESSIBLE CURB RAMPS AT LOCATIONS SHOWN.
3. REFER TO FIGURE 6010.514 FOR GRATE INTAKE BOXOUT FOR PCC PAVEMENT DETAILS.
4. ORIENT MANHOLE CONE SECTIONS TO KEEP CASTINGS OUT OF SIDEWALK RAMPS.
5. ADD 900 TO FOUR DIGIT SPOT ELEVATIONS TO OBTAIN PROJECT DATUM.

GEOMETRICS AND STAKING LAYOUT

JOINTING LAYOUT

FILE: H:\2017\1706340\DWG\1706340-INTERSECTION-ASBUILT.DWG
PLOT DATE: 6/30/2020 4:37 PM
PLOTTED BY: JONATHON MCDONALD
COMMENT:
TECH:
ENG:

REVISIONS	DATE
AS-BUILT SUBMITTAL	06/30/20
REVISED STORM SEWER	06/28/19
REVISED SIDEWALK	03/07/19
FINAL SUBMITTAL	10/30/18
FOURTH SUBMITTAL	10/05/18
THIRD SUBMITTAL	09/25/18

3405 S.E. CROSSROADS DRIVE, SUITE G
GRIMES, IOWA 50111
PHONE: (515) 369-4400 FAX: (515) 369-4410
ENGINEER: EKO | EI: GH
CIVIL DESIGN ADVANTAGE

PAINTED WOODS SOUTH PLAT 1
INTERSECTION DETAILS

WAUKEE, IOWA

STA 92+55.67, 0.00' T
FG= 41.56

STA 92+49.00, 22.11' RT
FG= 41.37

STA 92+39.24, 32.32' RT
FG= 41.26

STA 92+31.23, 36.85' RT
FG= 41.39

STA 92+49.00, 22.11' LT
FG= 41.74

STA 92+31.23, 36.85' LT
FG= 41.93

STA 92+08.27, 39.31' RT
FG= 41.72

STA 92+08.27, 39.31' LT
FG= 42.11

STA 91+86.05, 27.07' RT
FG= 42.08

STA 91+87.77, 28.67' LT
FG= 42.30

STA 91+71.72, 18.18' RT
FG= 42.32

STA 91+71.72, 18.18' LT
FG= 42.44

STA 91+52.90, 14.50' RT
FG= 42.61

STA 91+52.90, 14.50' LT
FG= 42.61

STA 91+39.50, 14.50' RT
FG= 42.78

STA 91+39.50, 14.50' LT
FG= 42.78

STA 68+20.10, 14.50' LT
FG= 42.68

STA 67+41.10, 14.50' LT
FG= 44.07

SPECIAL SHAPING
CONSTANT SLOPE
SPECIAL SHAPING
CONSTANT SLOPE
CONSTANT SLOPE
CONSTANT SLOPE
CONSTANT SLOPE
CONSTANT SLOPE

R40'

92+00
91+00
68+00
67+00

CHEYENNE COURT

DAKOTA CIRCLE

R/W

SCALE
0' 5' 10' 20'

NOTES:
1. ELEVATIONS SHOWN ARE TOP OF SLAB AND/OR FORM GRADE.
2. INSTALL ACCESSIBLE CURB RAMPS AT LOCATIONS SHOWN.
3. REFER TO FIGURE 6010.514 FOR GRATE INTAKE BOXOUT FOR PCC PAVEMENT DETAILS.
4. ORIENT MANHOLE CONE SECTIONS TO KEEP CASTINGS OUT OF SIDEWALK RAMPS.
5. ADD 900 TO FOUR DIGIT SPOT ELEVATIONS TO OBTAIN PROJECT DATUM.

GEOMETRICS AND STAKING LAYOUT

JOINTING LAYOUT

REVISIONS	DATE
AS-BUILT SUBMITTAL	06/30/20
REVISED STORM SEWER	06/28/19
REVISED SIDEWALK	03/07/19
FINAL SUBMITTAL	10/30/18
FOURTH SUBMITTAL	10/05/18
THIRD SUBMITTAL	09/25/18

3405 S.E. CROSSROADS DRIVE, SUITE G
GRIMES, IOWA 50111
PHONE: (515) 369-4400 FAX: (515) 369-4410

ENGINEER: EKO | EI: GH

CIVIL DESIGN ADVANTAGE
WAUKEE, IOWA

PAINTED WOODS SOUTH PLAT 1
INTERSECTION DETAILS

FILE: N:\2017\1706340\DWG\1706340-INTERSECTION-ASBUILT.DWG
PLOT SCALE: 1:1 PLOT DATE: 7/14/2020 12:29 PM
PLOTTED BY: ERIK OLLENDIKE TECH: COMMENT: ENG:

PROTECTED TREE LINE
BASED ON GRADING LIMITS

PRAIRIE BLUFF DRIVE

CHEYENNE COURT

DAKOTA CIRCLE

OUTLOT 'T'

OUTLOT 'V'

PROTECTED TREE LINE
BASED ON GRADING LIMITS

25' BUFFER REQUIREMENTS (LOTS 22-26 & 51-70)

1 OVERSTORY, 2 EVERGREEN AND 2 ORNAMENTAL TREES PER 50 LF

REQUIRED (1,797')	
OVERSTORY TREES	36
EVERGREEN TREES	72
ORNAMENTAL TREES	72
PROVIDED	
OVERSTORY TREES	36
EVERGREEN TREES	72
ORNAMENTAL TREES	72

PLANT SCHEDULE

CODE	QTY.			SIZE	COND
RO	36	RED OAK	QUERCUS RUBRA	2" CAL	B&B

PLANT SCHEDULE

CODE	QTY.			SIZE	COND
CP	72	CHANTICLEER PEAR	PYRUS CALLERYANA 'GLENS'S FORM'	1.5" CAL	B&B

PLANT SCHEDULE

CODE	QTY.			SIZE	COND
DF	72	DOUGLAS FIR	PSEUDOTSGA MENZIESII	6' HT.	B&B

N

SCALE
0' 30' 60' 120'

REVISIONS	DATE
AS-BUILT SUBMITTAL	06/30/20
REVISED STORM SEWER	06/28/19
REVISED SIDEWALK	03/07/19
FINAL SUBMITTAL	10/30/18
FOURTH SUBMITTAL	10/05/18
THIRD SUBMITTAL	09/25/18

3405 S.E. CROSSROADS DRIVE, SUITE G
GRIMES, IOWA 50111
PHONE: (515) 369-4400 FAX: (515) 369-4410

ENGINEER: EKO | EI: GH

CIVIL DESIGN ADVANTAGE
WAUKEE, IOWA

PAINTED WOODS SOUTH PLAT 1

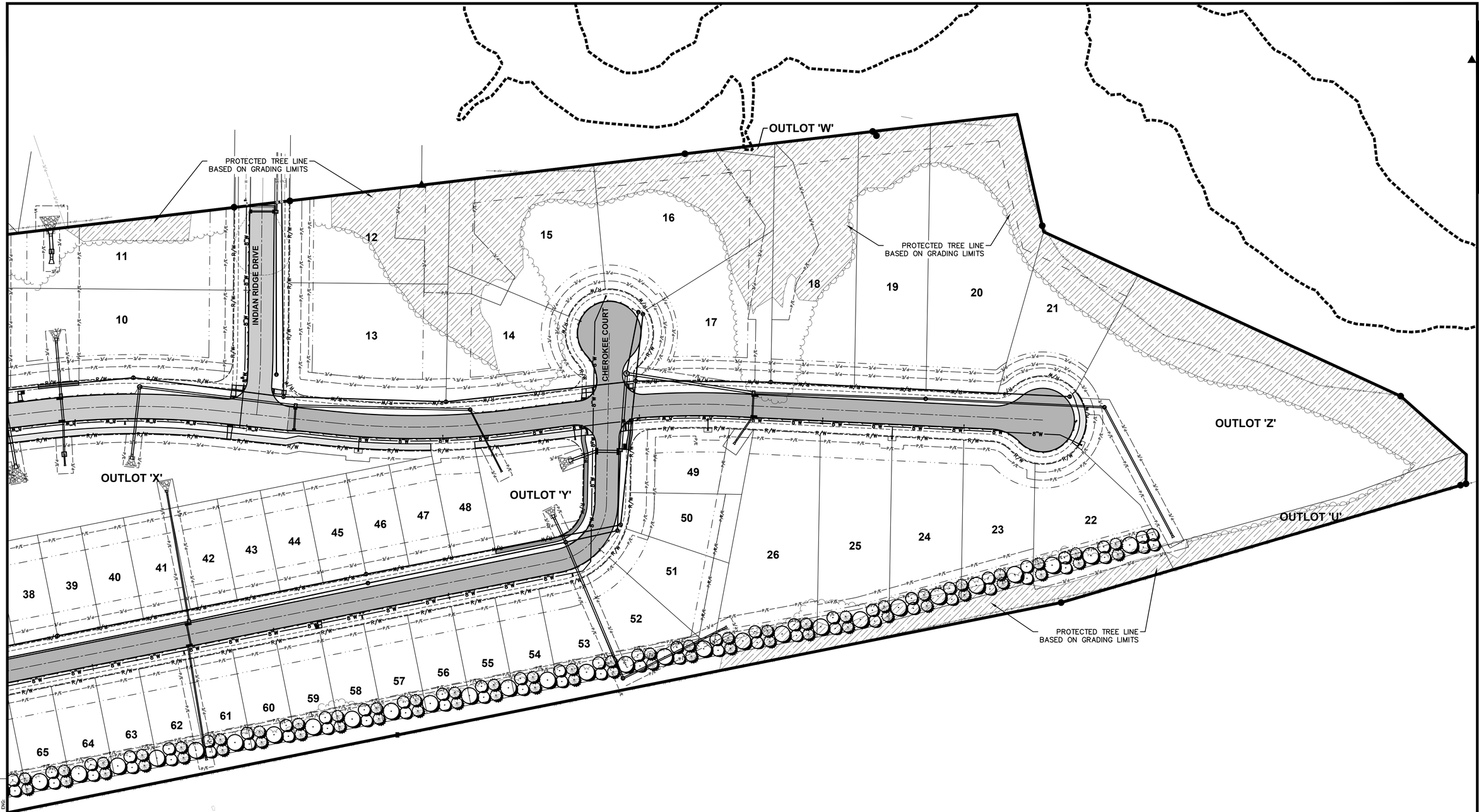
LANDSCAPE PLAN

45/46

1706.340

FILE: N:\2017\1706340\DWG\1706340-LANDSCAPE-ASBUILT.DWG
PLOT DATE: 6/30/2020 10:37 PM
PLOTTED BY: JONATHON MCDONALD

COMMENT:
TECH: ENG.



REVISIONS	DATE
AS-BUILT SUBMITTAL	06/30/20
REVISED STORM SEWER	06/28/19
REVISED SIDEWALK	03/07/19
FINAL SUBMITTAL	10/30/18
FOURTH SUBMITTAL	10/05/18
THIRD SUBMITTAL	09/25/18

3405 S.E. CROSSROADS DRIVE, SUITE G
GRIMES, IOWA 50111
PHONE: (515) 369-4400 FAX: (515) 369-4410

ENGINEER: EKO | EI: GH

CIVIL DESIGN ADVANTAGE

PAINTED WOODS SOUTH PLAT 1

LANDSCAPE PLAN

WAUKEE, IOWA

46/46

1706.340

FILE: H:\2017\1706340\DWG\1706340-LANDSCAPE+ASBUILT.DWG
PLOT DATE: 7/7/2020 7:47:37 AM
PLOTTED BY: JONATHON MCDONALD

COMMENT:
TECH: ENG